

S&W SEED COMPANY, INC.
Hale County, TX Appraisal District Records

CAD Property ID	Geo ID	Address	Legal	Auction Tract(s)	2018 Base Tax
14563	S1151 -003-002	802 E 7TH PLAINVIEW, TX 79072	NOB HILL PLV BLK 3 LOTS 2-12	1	\$344.04
18057	S1151 -003-013	719 E 6TH PLAINVIEW, TX 79072	NOB HILL PLV BLK 3 LOTS 13-24	1	\$2,784.78
212	S1139 -012-004	800 E 6TH PLAINVIEW, TX 79072	MCCLELLAND PLV BLK 12 LOTS 4-9 PLUS ALLEY BETWEEN LOTS	2	\$1,453.61
24526	S1139 -011-000	701 E 5TH PLAINVIEW, TX 79072	MCCLELLAND PLV BLK 11 LOTS 10-12	3	\$767.93
206299	S1139 -011-001	716 E 6TH PLAINVIEW, TX 79072	MCCLELLAND PLV BLK 11 LOTS 1-3	3	\$1,686.29
16339	S1139 -006-003	607 E 6TH PLAINVIEW, TX 79072	MCCLELLAND PLV BLK 6 LOTS 3-4	4	\$373.68
27228	S1139 -006-001	609 E 6TH PLAINVIEW, TX 79072	MCCLELLAND PLV BLK 6 LOTS 1-2	4	\$481.95
23862	S1139 -006-005	600 E 6TH PLAINVIEW, TX 79072	MCCLELLAND PLV BLK 6 LOTS 5-6	5	\$179.82
27209	S1139 -006-011	600 BLK E 5TH PLAINVIEW, TX 79072	MCCLELLAND PLV BLK 6 LOT 11	6, 7	\$82.03
23849	S1139 -006-010	600 BLK E 5TH PLAINVIEW, TX 79072	MCCLELLAND PLV BLK 6 LOT 10	6, 7, 8	\$99.73
12693	S1139 -006-007	605 E 5TH PLAINVIEW, TX 79072	MCCLELLAND PLV BLK 6 LOTS 7-9	6, 8	\$1,293.43
12685	S1139 -006-012	600 BLK E 5TH PLAINVIEW, TX 79072	MCCLELLAND PLV BLK 6 LOT 12	6,7	\$82.03
11153	S1164 -060-003	507 E 6TH PLAINVIEW, TX 79072	OT PLV BLK 60 LOTS 3-4	9	\$630.69
22232	S1164 -060-001	509 E 6TH PLAINVIEW, TX 79072	OT PLV BLK 60 LOTS 1-2	9	\$391.92
25289	S1164 -060-006	500 E 6TH PLAINVIEW, TX 79072	OT PLV BLK 60 LOT 5 E41'-6	10	\$116.11

HALE COUNTY APPRAISAL DISTRICT PARCEL MAP (SUBJECT PROPERTY OUTLINED IN BLUE)



Hale CAD

Property Search Results > 14563 S&W SEED COMPANY HALE Tax Year:
 CO for Year 2019

Property

Account

Property ID:	14563	Legal Description:	NOB HILL PLV BLK 3 LOTS 2-12
Geographic ID:	S1151 -003-002	Zoning:	
Type:	Real	Agent Code:	ID:140934
Property Use Code:			
Property Use Description:			

Location

Address:	802 E 7TH PLAINVIEW, TX 79072	Mapsco:	
Neighborhood:	NONE	Map ID:	M-PLV68
Neighborhood CD:	N		

Owner

Name:	S&W SEED COMPANY HALE CO	Owner ID:	182734
Mailing Address:	403 SOUTH MONROE ST NEW DEAL, TX 79350	% Ownership:	100.0000000000%
		Exemptions:	

Values

(+) Improvement Homesite Value:	+	\$0	
(+) Improvement Non-Homesite Value:	+	\$6,808	
(+) Land Homesite Value:	+	\$0	
(+) Land Non-Homesite Value:	+	\$6,404	Ag / Timber Use Value
(+) Agricultural Market Valuation:	+	\$0	\$0
(+) Timber Market Valuation:	+	\$0	\$0

(=) Market Value:	=	\$13,212	
(-) Ag or Timber Use Value Reduction:	-	\$0	

(=) Appraised Value:	=	\$13,212	
(-) HS Cap:	-	\$0	

(=) Assessed Value:	=	\$13,212	

Taxing Jurisdiction

Owner: S&W SEED COMPANY HALE CO
 % Ownership: 100.0000000000%
 Total Value: \$13,212

Entity	Description	Tax Rate	Appraised Value	Taxable Value	Estimated Tax
C01	CITY OF PLAINVIEW	0.831800	\$13,212	\$13,212	\$109.89
CAD	CAD	0.000000	\$13,212	\$13,212	\$0.00
F01	FARM TO MARKET	0.000300	\$13,212	\$13,212	\$0.04
G01	HALE COUNTY	0.595200	\$13,212	\$13,212	\$78.64

S01	PLAINVIEW ISD	1.170000	\$13,212	\$13,212	\$154.58
W01	HIGH PLAINS WATER DISTRICT	0.006700	\$13,212	\$13,212	\$0.89
Total Tax Rate:		2.604000			
				Taxes w/Current Exemptions:	\$344.04
				Taxes w/o Exemptions:	\$344.04

Improvement / Building

Improvement #1:	COMMERCIAL	State Code:	F1	Living Area:	29970.0 sqft	Value: \$4,196
------------------------	------------	-------------	----	--------------	--------------	----------------

Type	Description	Class CD	Exterior Wall	Year Built	SQFT
MA	MAIN AREA	EM		0	29970.0

Improvement #2:	COMMERCIAL	State Code:	F1	Living Area:	18660.0 sqft	Value: \$2,612
------------------------	------------	-------------	----	--------------	--------------	----------------

Type	Description	Class CD	Exterior Wall	Year Built	SQFT
MA	MAIN AREA	EM		0	18660.0

Land

#	Type	Description	Acres	Sqft	Eff Front	Eff Depth	Market Value	Prod. Value
1	IL	IMPROVED LOT	0.3730	16250.00	125.00	130.00	\$4,063	\$0
2	IL	IMPROVED LOT	0.1893	8250.00	0.00	0.00	\$2,063	\$0
3	IL	IMPROVED LOT	0.1698	7400.00	0.00	0.00	\$278	\$0

Roll Value History

Year	Improvements	Land Market	Ag Valuation	Appraised	HS Cap	Assessed
2019	\$6,808	\$6,404	0	13,212	\$0	\$13,212
2018	\$6,808	\$6,404	0	13,212	\$0	\$13,212
2017	\$6,808	\$6,404	0	13,212	\$0	\$13,212
2016	\$6,808	\$6,404	0	13,212	\$0	\$13,212
2015	\$1	\$6,404	0	6,405	\$0	\$6,405
2014	\$1	\$6,404	0	6,405	\$0	\$6,405
2013	\$1	\$6,404	0	6,405	\$0	\$6,405
2012	\$1	\$6,404	0	6,405	\$0	\$6,405
2011	\$1	\$6,404	0	6,405	\$0	\$6,405
2010	\$1	\$6,404	0	6,405	\$0	\$6,405
2009	\$1	\$6,404	0	6,405	\$0	\$6,405
2008	\$1	\$6,404	0	6,405	\$0	\$6,405
2007	\$100	\$6,404	0	6,504	\$0	\$6,504
2006	\$100	\$6,404	0	6,504	\$0	\$6,504
2005	\$8,568	\$6,404	0	14,972	\$0	\$14,972


Deed History - (Last 3 Deed Transactions)

#	Deed Date	Type	Description	Grantor	Grantee	Volume	Page	Deed Number
1	10/24/2018	WD	WARRANTY DEED	GLOBAL SORGHUM SOLUTIONS, LLC	S&W SEED COMPANY HALE CO	2018	3344	6
2	11/29/2017	WD	WARRANTY DEED	CHROMATIN, INC	GLOBAL SORGHUM SOLUTIONS, LLC	2017	3651	4

3 7/17/2014 WD WARRANTY DEED MARLEY CHROMATIN, 2014 2450 7
 FAMILY
 TRUST;
 JENNIFER L
 MARLEY &
 ETAL CO-
 TRUSTEES

Tax Due

Property Tax Information as of 05/09/2019

Amount Due if Paid on: 

Year	Taxing Jurisdiction	Taxable Value	Base Tax	Base Taxes Paid	Base Tax Due	Discount / Penalty & Interest	Attorney Fees	Amount Due
2018	HALE COUNTY	\$13,212	\$78.64	\$78.64	\$0.00	\$0.00	\$0.00	\$0.00
2018	FARM TO MARKET	\$13,212	\$0.04	\$0.04	\$0.00	\$0.00	\$0.00	\$0.00
2018	HIGH PLAINS WATER DISTRICT	\$13,212	\$0.89	\$0.89	\$0.00	\$0.00	\$0.00	\$0.00
2018	PLAINVIEW ISD	\$13,212	\$154.58	\$154.58	\$0.00	\$0.00	\$0.00	\$0.00
2018	CITY OF PLAINVIEW	\$13,212	\$109.89	\$109.89	\$0.00	\$0.00	\$0.00	\$0.00
2018 TOTAL:			\$344.04	\$344.04	\$0.00	\$0.00	\$0.00	\$0.00
GLOBAL SORGHUM SOLUTIONS, LLC TOTAL:			\$344.04	\$344.04	\$0.00	\$0.00	\$0.00	\$0.00
2013	HALE COUNTY	\$6,405	\$31.50	\$31.50	\$0.00	\$0.00	\$0.00	\$0.00
2013	FARM TO MARKET	\$6,405	\$0.02	\$0.02	\$0.00	\$0.00	\$0.00	\$0.00
2013	PLAINVIEW ISD	\$6,405	\$66.61	\$66.61	\$0.00	\$0.00	\$0.00	\$0.00
2013	CITY OF PLAINVIEW	\$6,405	\$39.61	\$39.61	\$0.00	\$0.00	\$0.00	\$0.00
2013	HIGH PLAINS WATER DISTRICT	\$6,405	\$0.52	\$0.52	\$0.00	\$0.00	\$0.00	\$0.00
2013 TOTAL:			\$138.26	\$138.26	\$0.00	\$0.00	\$0.00	\$0.00
2012	HIGH PLAINS WATER DISTRICT	\$6,405	\$0.48	\$0.48	\$0.00	\$0.00	\$0.00	\$0.00
2012	CITY OF PLAINVIEW	\$6,405	\$37.05	\$37.05	\$0.00	\$0.00	\$0.00	\$0.00
2012	PLAINVIEW ISD	\$6,405	\$66.61	\$66.61	\$0.00	\$0.00	\$0.00	\$0.00
2012	FARM TO MARKET	\$6,405	\$0.02	\$0.02	\$0.00	\$0.00	\$0.00	\$0.00
2012	HALE COUNTY	\$6,405	\$31.50	\$31.50	\$0.00	\$0.00	\$0.00	\$0.00
2012 TOTAL:			\$135.66	\$135.66	\$0.00	\$0.00	\$0.00	\$0.00
2011	HALE COUNTY	\$6,405	\$31.50	\$31.50	\$0.00	\$0.00	\$0.00	\$0.00
2011	FARM TO MARKET	\$6,405	\$0.02	\$0.02	\$0.00	\$0.00	\$0.00	\$0.00
2011	PLAINVIEW ISD	\$6,405	\$66.61	\$66.61	\$0.00	\$0.00	\$0.00	\$0.00
2011	CITY OF PLAINVIEW	\$6,405	\$37.05	\$37.05	\$0.00	\$0.00	\$0.00	\$0.00
2011	HIGH PLAINS WATER DISTRICT	\$6,405	\$0.50	\$0.50	\$0.00	\$0.00	\$0.00	\$0.00
2011 TOTAL:			\$135.68	\$135.68	\$0.00	\$0.00	\$0.00	\$0.00
2010	HIGH PLAINS WATER DISTRICT	\$6,405	\$0.50	\$0.50	\$0.00	\$0.00	\$0.00	\$0.00
2010	CITY OF PLAINVIEW	\$6,405	\$37.05	\$37.05	\$0.00	\$0.00	\$0.00	\$0.00
2010	PLAINVIEW ISD	\$6,405	\$66.61	\$66.61	\$0.00	\$0.00	\$0.00	\$0.00
2010	FARM TO MARKET	\$6,405	\$0.02	\$0.02	\$0.00	\$0.00	\$0.00	\$0.00
2010	HALE COUNTY	\$6,405	\$31.50	\$31.50	\$0.00	\$0.00	\$0.00	\$0.00
2010 TOTAL:			\$135.68	\$135.68	\$0.00	\$0.00	\$0.00	\$0.00
2009	HALE COUNTY	\$6,405	\$31.49	\$31.49	\$0.00	\$0.00	\$0.00	\$0.00
2009	FARM TO MARKET	\$6,405	\$0.03	\$0.03	\$0.00	\$0.00	\$0.00	\$0.00
2009	PLAINVIEW ISD	\$6,405	\$66.61	\$66.61	\$0.00	\$0.00	\$0.00	\$0.00
2009	CITY OF PLAINVIEW	\$6,405	\$36.41	\$36.41	\$0.00	\$0.00	\$0.00	\$0.00
2009	HIGH PLAINS WATER DISTRICT	\$6,405	\$0.51	\$0.51	\$0.00	\$0.00	\$0.00	\$0.00
2009 TOTAL:			\$135.05	\$135.05	\$0.00	\$0.00	\$0.00	\$0.00
2008	HIGH PLAINS WATER DISTRICT	\$6,405	\$0.51	\$0.51	\$0.00	\$0.00	\$0.00	\$0.00
2008	CITY OF PLAINVIEW	\$6,405	\$36.41	\$36.41	\$0.00	\$0.00	\$0.00	\$0.00
2008	PLAINVIEW ISD	\$6,405	\$66.61	\$66.61	\$0.00	\$0.00	\$0.00	\$0.00

2008	FARM TO MARKET	\$6,405	\$0.03	\$0.03	\$0.00	\$0.00	\$0.00	\$0.00
2008	HALE COUNTY	\$6,405	\$31.49	\$31.49	\$0.00	\$0.00	\$0.00	\$0.00
2008 TOTAL:			\$135.05	\$135.05	\$0.00	\$0.00	\$0.00	\$0.00
2007	HALE COUNTY	\$6,504	\$32.18	\$32.18	\$0.00	\$0.00	\$0.00	\$0.00
2007	FARM TO MARKET	\$6,504	\$0.03	\$0.03	\$0.00	\$0.00	\$0.00	\$0.00
2007	PLAINVIEW ISD	\$6,504	\$67.64	\$67.64	\$0.00	\$0.00	\$0.00	\$0.00
2007	CITY OF PLAINVIEW	\$6,504	\$34.74	\$34.74	\$0.00	\$0.00	\$0.00	\$0.00
2007	HIGH PLAINS WATER DISTRICT	\$6,504	\$0.52	\$0.52	\$0.00	\$0.00	\$0.00	\$0.00
2007 TOTAL:			\$135.11	\$135.11	\$0.00	\$0.00	\$0.00	\$0.00
2006	HIGH PLAINS WATER DISTRICT	\$6,504	\$0.54	\$0.54	\$0.00	\$0.00	\$0.00	\$0.00
2006	CITY OF PLAINVIEW	\$6,504	\$34.79	\$34.79	\$0.00	\$0.00	\$0.00	\$0.00
2006	PLAINVIEW ISD	\$6,504	\$89.10	\$89.10	\$0.00	\$0.00	\$0.00	\$0.00
2006	FARM TO MARKET	\$6,504	\$0.03	\$0.03	\$0.00	\$0.00	\$0.00	\$0.00
2006	HALE COUNTY	\$6,504	\$32.18	\$32.18	\$0.00	\$0.00	\$0.00	\$0.00
2006 TOTAL:			\$156.64	\$156.64	\$0.00	\$0.00	\$0.00	\$0.00
2005	HALE COUNTY	\$14,972	\$74.07	\$74.07	\$0.00	\$0.00	\$0.00	\$0.00
2005	FARM TO MARKET	\$14,972	\$0.08	\$0.08	\$0.00	\$0.00	\$0.00	\$0.00
2005	PLAINVIEW ISD	\$14,972	\$224.58	\$224.58	\$0.00	\$0.00	\$0.00	\$0.00
2005	CITY OF PLAINVIEW	\$14,972	\$77.09	\$77.09	\$0.00	\$0.00	\$0.00	\$0.00
2005	HIGH PLAINS WATER DISTRICT	\$14,972	\$1.24	\$1.24	\$0.00	\$0.00	\$0.00	\$0.00
2005 TOTAL:			\$377.06	\$377.06	\$0.00	\$0.00	\$0.00	\$0.00
2004	HIGH PLAINS WATER DISTRICT	\$49,874	\$4.14	\$4.10	\$0.00	\$0.00	\$0.00	\$0.00
2004	CITY OF PLAINVIEW	\$49,874	\$251.81	\$251.81	\$0.00	\$0.00	\$0.00	\$0.00
2004	PLAINVIEW ISD	\$49,874	\$723.17	\$723.17	\$0.00	\$0.00	\$0.00	\$0.00
2004	FARM TO MARKET	\$49,874	\$0.25	\$0.25	\$0.00	\$0.00	\$0.00	\$0.00
2004	HALE COUNTY	\$49,874	\$240.74	\$240.74	\$0.00	\$0.00	\$0.00	\$0.00
2004 TOTAL:			\$1220.11	\$1220.07	\$0.00	\$0.00	\$0.00	\$0.00
2003	HALE COUNTY	\$49,874	\$230.77	\$226.15	\$0.00	\$0.00	\$0.00	\$0.00
2003	FARM TO MARKET	\$49,874	\$0.25	\$0.24	\$0.00	\$0.00	\$0.00	\$0.00
2003	PLAINVIEW ISD	\$49,874	\$683.27	\$683.27	\$0.00	\$0.00	\$0.00	\$0.00
2003	CITY OF PLAINVIEW	\$49,874	\$238.15	\$238.15	\$0.00	\$0.00	\$0.00	\$0.00
2003	HIGH PLAINS WATER DISTRICT	\$49,874	\$4.14	\$4.06	\$0.00	\$0.00	\$0.00	\$0.00
2003 TOTAL:			\$1156.58	\$1151.87	\$0.00	\$0.00	\$0.00	\$0.00
2002	HIGH PLAINS WATER DISTRICT	\$49,874	\$4.19	\$4.15	\$0.00	\$0.00	\$0.00	\$0.00
2002	CITY OF PLAINVIEW	\$49,874	\$228.17	\$228.17	\$0.00	\$0.00	\$0.00	\$0.00
2002	PLAINVIEW ISD	\$49,874	\$683.27	\$683.27	\$0.00	\$0.00	\$0.00	\$0.00
2002	FARM TO MARKET	\$49,874	\$0.25	\$0.25	\$0.00	\$0.00	\$0.00	\$0.00
2002	HALE COUNTY	\$49,874	\$230.77	\$228.46	\$0.00	\$0.00	\$0.00	\$0.00
2002 TOTAL:			\$1146.65	\$1144.30	\$0.00	\$0.00	\$0.00	\$0.00
2001	HALE COUNTY	\$49,874	\$230.77	\$226.16	\$0.00	\$0.00	\$0.00	\$0.00
2001	FARM TO MARKET	\$49,874	\$0.25	\$0.24	\$0.00	\$0.00	\$0.00	\$0.00
2001	PLAINVIEW ISD	\$49,874	\$653.35	\$653.35	\$0.00	\$0.00	\$0.00	\$0.00
2001	CITY OF PLAINVIEW	\$49,874	\$218.20	\$218.20	\$0.00	\$0.00	\$0.00	\$0.00
2001	HIGH PLAINS WATER DISTRICT	\$49,874	\$4.14	\$4.06	\$0.00	\$0.00	\$0.00	\$0.00
2001 TOTAL:			\$1106.71	\$1102.01	\$0.00	\$0.00	\$0.00	\$0.00
2000	HIGH PLAINS WATER DISTRICT	\$49,874	\$4.19	\$4.11	\$0.00	\$0.00	\$0.00	\$0.00
2000	CITY OF PLAINVIEW	\$49,874	\$218.20	\$218.20	\$0.00	\$0.00	\$0.00	\$0.00
2000	PLAINVIEW ISD	\$49,874	\$653.35	\$653.35	\$0.00	\$0.00	\$0.00	\$0.00
2000	FARM TO MARKET	\$49,874	\$0.25	\$0.24	\$0.00	\$0.00	\$0.00	\$0.00
2000	HALE COUNTY	\$49,874	\$230.77	\$226.16	\$0.00	\$0.00	\$0.00	\$0.00
2000 TOTAL:			\$1106.76	\$1102.06	\$0.00	\$0.00	\$0.00	\$0.00
1999	HALE COUNTY	\$49,874	\$229.62	\$222.73	\$0.00	\$0.00	\$0.00	\$0.00
1999	FARM TO MARKET	\$49,874	\$0.25	\$0.24	\$0.00	\$0.00	\$0.00	\$0.00
1999	PLAINVIEW ISD	\$49,874	\$638.39	\$638.39	\$0.00	\$0.00	\$0.00	\$0.00

1999	CITY OF PLAINVIEW	\$49,874	\$220.64	\$220.64	\$0.00	\$0.00	\$0.00	\$0.00
1999	HIGH PLAINS WATER DISTRICT	\$49,874	\$4.19	\$4.06	\$0.00	\$0.00	\$0.00	\$0.00
1999 TOTAL:			\$1093.09	\$1086.06	\$0.00	\$0.00	\$0.00	\$0.00
1998	HIGH PLAINS WATER DISTRICT	\$51,445	\$4.30	\$4.30	\$0.00	\$0.00	\$0.00	\$0.00
1998	CITY OF PLAINVIEW	\$51,445	\$231.81	\$231.81	\$0.00	\$0.00	\$0.00	\$0.00
1998	PLAINVIEW ISD	\$51,445	\$658.50	\$658.50	\$0.00	\$0.00	\$0.00	\$0.00
1998	FARM TO MARKET	\$51,445	\$0.26	\$0.26	\$0.00	\$0.00	\$0.00	\$0.00
1998	HALE COUNTY	\$51,445	\$238.32	\$238.32	\$0.00	\$0.00	\$0.00	\$0.00
1998 TOTAL:			\$1133.19	\$1133.19	\$0.00	\$0.00	\$0.00	\$0.00
1997	HALE COUNTY	\$51,445	\$238.29	\$238.29	\$0.00	\$0.00	\$0.00	\$0.00
1997	FARM TO MARKET	\$51,445	\$0.26	\$0.26	\$0.00	\$0.00	\$0.00	\$0.00
1997	PLAINVIEW ISD	\$51,445	\$653.35	\$653.35	\$0.00	\$0.00	\$0.00	\$0.00
1997	HIGH PLAINS WATER DISTRICT	\$51,445	\$4.32	\$4.32	\$0.00	\$0.00	\$0.00	\$0.00
1997	CITY OF PLAINVIEW	\$51,445	\$239.53	\$239.53	\$0.00	\$0.00	\$0.00	\$0.00
1997 TOTAL:			\$1135.75	\$1135.75	\$0.00	\$0.00	\$0.00	\$0.00
1996	HIGH PLAINS WATER DISTRICT	\$51,445	\$4.32	\$4.32	\$0.00	\$0.00	\$0.00	\$0.00
1996	CITY OF PLAINVIEW	\$51,445	\$215.35	\$215.35	\$0.00	\$0.00	\$0.00	\$0.00
1996	PLAINVIEW ISD	\$51,445	\$653.35	\$653.35	\$0.00	\$0.00	\$0.00	\$0.00
1996	FARM TO MARKET	\$51,445	\$7.72	\$7.72	\$0.00	\$0.00	\$0.00	\$0.00
1996	HALE COUNTY	\$51,445	\$223.43	\$223.43	\$0.00	\$0.00	\$0.00	\$0.00
1996 TOTAL:			\$1104.17	\$1104.17	\$0.00	\$0.00	\$0.00	\$0.00
2017	FARM TO MARKET	\$13,212	\$0.04	\$0.04	\$0.00	\$0.00	\$0.00	\$0.00
2017	HALE COUNTY	\$13,212	\$78.64	\$78.64	\$0.00	\$0.00	\$0.00	\$0.00
2017	CITY OF PLAINVIEW	\$13,212	\$83.39	\$83.39	\$0.00	\$0.00	\$0.00	\$0.00
2017	PLAINVIEW ISD	\$13,212	\$154.58	\$154.58	\$0.00	\$0.00	\$0.00	\$0.00
2017	HIGH PLAINS WATER DISTRICT	\$13,212	\$0.91	\$0.91	\$0.00	\$0.00	\$0.00	\$0.00
2017 TOTAL:			\$317.56	\$317.56	\$0.00	\$0.00	\$0.00	\$0.00
2016	HIGH PLAINS WATER DISTRICT	\$13,212	\$0.99	\$0.99	\$0.00	\$0.00	\$0.00	\$0.00
2016	CITY OF PLAINVIEW	\$13,212	\$83.08	\$83.08	\$0.00	\$0.00	\$0.00	\$0.00
2016	PLAINVIEW ISD	\$13,212	\$154.58	\$154.58	\$0.00	\$0.00	\$0.00	\$0.00
2016	FARM TO MARKET	\$13,212	\$0.04	\$0.04	\$0.00	\$0.00	\$0.00	\$0.00
2016	HALE COUNTY	\$13,212	\$67.06	\$67.06	\$0.00	\$0.00	\$0.00	\$0.00
2016 TOTAL:			\$305.75	\$305.75	\$0.00	\$0.00	\$0.00	\$0.00
2015	HALE COUNTY	\$6,405	\$31.50	\$31.50	\$0.00	\$0.00	\$0.00	\$0.00
2015	FARM TO MARKET	\$6,405	\$0.02	\$0.02	\$0.00	\$0.00	\$0.00	\$0.00
2015	PLAINVIEW ISD	\$6,405	\$66.61	\$66.61	\$0.00	\$0.00	\$0.00	\$0.00
2015	CITY OF PLAINVIEW	\$6,405	\$40.27	\$40.27	\$0.00	\$0.00	\$0.00	\$0.00
2015	HIGH PLAINS WATER DISTRICT	\$6,405	\$0.51	\$0.51	\$0.00	\$0.00	\$0.00	\$0.00
2015 TOTAL:			\$138.91	\$138.91	\$0.00	\$0.00	\$0.00	\$0.00
2014	HIGH PLAINS WATER DISTRICT	\$0	\$0.00	\$0.00	\$0.00	\$0.00	\$0.00	\$0.00
2014	HIGH PLAINS WATER DISTRICT	\$6,405	\$0.51	\$0.51	\$0.00	\$0.00	\$0.00	\$0.00
2014	CITY OF PLAINVIEW	\$6,405	\$38.67	\$38.67	\$0.00	\$0.00	\$0.00	\$0.00
2014	CITY OF PLAINVIEW	\$0	\$0.00	\$0.00	\$0.00	\$0.00	\$0.00	\$0.00
2014	PLAINVIEW ISD	\$0	\$0.00	\$0.00	\$0.00	\$0.00	\$0.00	\$0.00
2014	PLAINVIEW ISD	\$6,405	\$66.61	\$66.61	\$0.00	\$0.00	\$0.00	\$0.00
2014	FARM TO MARKET	\$6,405	\$0.02	\$0.02	\$0.00	\$0.00	\$0.00	\$0.00
2014	FARM TO MARKET	\$0	\$0.00	\$0.00	\$0.00	\$0.00	\$0.00	\$0.00
2014	HALE COUNTY	\$0	\$0.00	\$0.00	\$0.00	\$0.00	\$0.00	\$0.00
2014	HALE COUNTY	\$6,405	\$31.50	\$31.50	\$0.00	\$0.00	\$0.00	\$0.00
2014 TOTAL:			\$137.31	\$137.31	\$0.00	\$0.00	\$0.00	\$0.00
CHROMATIN, INC TOTAL:			\$899.53	\$899.53	\$0.00	\$0.00	\$0.00	\$0.00
MARLEY, MARK & JENNIFER TOTAL:			\$11687.20	\$11663.67	\$0.00	\$0.00	\$0.00	\$0.00
GRAND TOTAL (ALL OWNERS):			\$12930.77	\$12907.24	\$0.00	\$0.00	\$0.00	\$0.00

NOTE: Penalty & Interest accrues every month on the unpaid tax and is added to the balance. Attorney fees may also increase your tax liability if not paid by July 1. If you

Hale CAD

Property Search Results > 18057 S&W SEED COMPANY HALE Tax Year:
 CO for Year 2019

Property

Account

Property ID:	18057	Legal Description:	NOB HILL PLV BLK 3 LOTS 13-24
Geographic ID:	S1151 -003-013	Zoning:	
Type:	Real	Agent Code:	ID:140934
Property Use Code:			
Property Use Description:			

Location

Address:	719 E 6TH PLAINVIEW, TX 79072	Mapsco:	
Neighborhood:	NONE	Map ID:	M-PLV68
Neighborhood CD:	N		

Owner

Name:	S&W SEED COMPANY HALE CO	Owner ID:	182734
Mailing Address:	403 SOUTH MONROE ST NEW DEAL, TX 79350	% Ownership:	100.0000000000%
		Exemptions:	

Values

(+) Improvement Homesite Value:	+	\$0	
(+) Improvement Non-Homesite Value:	+	\$95,369	
(+) Land Homesite Value:	+	\$0	
(+) Land Non-Homesite Value:	+	\$11,573	Ag / Timber Use Value
(+) Agricultural Market Valuation:	+	\$0	\$0
(+) Timber Market Valuation:	+	\$0	\$0

(=) Market Value:	=	\$106,942	
(-) Ag or Timber Use Value Reduction:	-	\$0	

(=) Appraised Value:	=	\$106,942	
(-) HS Cap:	-	\$0	

(=) Assessed Value:	=	\$106,942	

Taxing Jurisdiction

Owner: S&W SEED COMPANY HALE CO
 % Ownership: 100.0000000000%
 Total Value: \$106,942

Entity	Description	Tax Rate	Appraised Value	Taxable Value	Estimated Tax
C01	CITY OF PLAINVIEW	0.831800	\$106,942	\$106,942	\$889.55
CAD	CAD	0.000000	\$106,942	\$106,942	\$0.00
F01	FARM TO MARKET	0.000300	\$106,942	\$106,942	\$0.32
G01	HALE COUNTY	0.595200	\$106,942	\$106,942	\$636.52

S01	PLAINVIEW ISD	1.170000	\$106,942	\$106,942	\$1,251.22
W01	HIGH PLAINS WATER DISTRICT	0.006700	\$106,942	\$106,942	\$7.17
Total Tax Rate:		2.604000			
				Taxes w/Current Exemptions:	\$2,784.78
				Taxes w/o Exemptions:	\$2,784.77

Improvement / Building

Improvement #1:	COMMERCIAL	State Code:	F1	Living Area:	13680.0 sqft	Value: \$14,364
------------------------	------------	-------------	----	--------------	--------------	-----------------

Type	Description	Class CD	Exterior Wall	Year Built	SQFT
MA	MAIN AREA	MBP		0	13680.0

Improvement #2:	COMMERCIAL	State Code:	F1	Living Area:	1620.0 sqft	Value: \$3,050
------------------------	------------	-------------	----	--------------	-------------	----------------

Type	Description	Class CD	Exterior Wall	Year Built	SQFT
MA	MAIN AREA	CBC		0	1620.0

Improvement #3:	COMMERCIAL	State Code:	F1	Living Area:	150640.0 sqft	Value: \$21,090
------------------------	------------	-------------	----	--------------	---------------	-----------------

Type	Description	Class CD	Exterior Wall	Year Built	SQFT
MA	MAIN AREA	EM		0	150640.0

Improvement #4:	COMMERCIAL	State Code:	F1	Living Area:	10000.0 sqft	Value: \$1,400
------------------------	------------	-------------	----	--------------	--------------	----------------

Type	Description	Class CD	Exterior Wall	Year Built	SQFT
MA	MAIN AREA	EM		0	10000.0

Improvement #5:	COMMERCIAL	State Code:	F1	Living Area:	6840.0 sqft	Value: \$38,988
------------------------	------------	-------------	----	--------------	-------------	-----------------

Type	Description	Class CD	Exterior Wall	Year Built	SQFT
MA	MAIN AREA	BNPA		2002	6840.0

Improvement #6:	COMMERCIAL	State Code:	F1	Living Area:	2400.0 sqft	Value: \$13,680
------------------------	------------	-------------	----	--------------	-------------	-----------------

Type	Description	Class CD	Exterior Wall	Year Built	SQFT
MA	MAIN AREA	BNPA		2002	2400.0

Improvement #7:	COMMERCIAL	State Code:	F1	Living Area:	19980.0 sqft	Value: \$2,797
------------------------	------------	-------------	----	--------------	--------------	----------------

Type	Description	Class CD	Exterior Wall	Year Built	SQFT
MA	MAIN AREA	EM		0	19980.0

Land

#	Type	Description	Acres	Sqft	Eff Front	Eff Depth	Market Value	Prod. Value
1	IL	IMPROVED LOT	0.8953	39000.00	300.00	130.00	\$9,750	\$0
2	IL	IMPROVED LOT	1.1157	48600.00	0.00	0.00	\$1,823	\$0

Roll Value History

Year	Improvements	Land Market	Ag Valuation	Appraised	HS Cap	Assessed
------	--------------	-------------	--------------	-----------	--------	----------


2019	\$95,369	\$11,573	0	106,942	\$0	\$106,942
2018	\$95,369	\$11,573	0	106,942	\$0	\$106,942
2017	\$95,369	\$11,573	0	106,942	\$0	\$106,942
2016	\$87,006	\$11,573	0	98,579	\$0	\$98,579
2015	\$84,209	\$11,573	0	95,782	\$0	\$95,782
2014	\$84,209	\$11,573	0	95,782	\$0	\$95,782
2013	\$84,209	\$11,573	0	95,782	\$0	\$95,782
2012	\$84,209	\$11,573	0	95,782	\$0	\$95,782
2011	\$84,209	\$11,573	0	95,782	\$0	\$95,782
2010	\$84,209	\$11,573	0	95,782	\$0	\$95,782
2009	\$84,209	\$11,573	0	95,782	\$0	\$95,782
2008	\$84,209	\$11,573	0	95,782	\$0	\$95,782
2007	\$84,209	\$11,573	0	95,782	\$0	\$95,782
2006	\$84,209	\$11,573	0	95,782	\$0	\$95,782
2005	\$122,815	\$11,573	0	134,388	\$0	\$134,388

Deed History - (Last 3 Deed Transactions)

#	Deed Date	Type	Description	Grantor	Grantee	Volume	Page	Deed Number
1	10/24/2018	WD	WARRANTY DEED	GLOBAL SORGHUM SOLUTIONS, LLC	S&W SEED COMPANY HALE CO	2018	3344	6
2	11/29/2017	WD	WARRANTY DEED	CHROMATIN, INC	GLOBAL SORGHUM SOLUTIONS, LLC	2017	3651	4
3	7/17/2014	WD	WARRANTY DEED	MARLEY FAMILY TRUST; JENNIFER L MARLEY & ETAL CO-TRUSTEES	CHROMATIN, INC	2014	2450	7

Tax Due

Property Tax Information as of 05/09/2019

Amount Due if Paid on: 

Year	Taxing Jurisdiction	Taxable Value	Base Tax	Base Taxes Paid	Base Tax Due	Discount / Penalty & Interest	Attorney Fees	Amount Due
2018	HIGH PLAINS WATER DISTRICT	\$106,942	\$7.17	\$7.17	\$0.00	\$0.00	\$0.00	\$0.00
2018	PLAINVIEW ISD	\$106,942	\$1251.22	\$1251.22	\$0.00	\$0.00	\$0.00	\$0.00
2018	CITY OF PLAINVIEW	\$106,942	\$889.55	\$889.55	\$0.00	\$0.00	\$0.00	\$0.00
2018	HALE COUNTY	\$106,942	\$636.52	\$636.52	\$0.00	\$0.00	\$0.00	\$0.00
2018	FARM TO MARKET	\$106,942	\$0.32	\$0.32	\$0.00	\$0.00	\$0.00	\$0.00
2018 TOTAL:			\$2784.78	\$2784.78	\$0.00	\$0.00	\$0.00	\$0.00
GLOBAL SORGHUM SOLUTIONS, LLC TOTAL:			\$2784.78	\$2784.78	\$0.00	\$0.00	\$0.00	\$0.00
2013	HALE COUNTY	\$95,782	\$471.06	\$471.06	\$0.00	\$0.00	\$0.00	\$0.00
2013	FARM TO MARKET	\$95,782	\$0.29	\$0.29	\$0.00	\$0.00	\$0.00	\$0.00
2013	PLAINVIEW ISD	\$95,782	\$996.13	\$996.13	\$0.00	\$0.00	\$0.00	\$0.00
2013	CITY OF PLAINVIEW	\$95,782	\$592.41	\$592.41	\$0.00	\$0.00	\$0.00	\$0.00
2013	HIGH PLAINS WATER DISTRICT	\$95,782	\$7.76	\$7.76	\$0.00	\$0.00	\$0.00	\$0.00
2013 TOTAL:			\$2067.65	\$2067.65	\$0.00	\$0.00	\$0.00	\$0.00
2012	HIGH PLAINS WATER DISTRICT	\$95,782	\$7.22	\$7.22	\$0.00	\$0.00	\$0.00	\$0.00

2012	CITY OF PLAINVIEW	\$95,782	\$554.10	\$554.10	\$0.00	\$0.00	\$0.00	\$0.00
2012	PLAINVIEW ISD	\$95,782	\$996.13	\$996.13	\$0.00	\$0.00	\$0.00	\$0.00
2012	FARM TO MARKET	\$95,782	\$0.29	\$0.29	\$0.00	\$0.00	\$0.00	\$0.00
2012	HALE COUNTY	\$95,782	\$471.06	\$471.06	\$0.00	\$0.00	\$0.00	\$0.00
	2012 TOTAL:		\$2028.80	\$2028.80	\$0.00	\$0.00	\$0.00	\$0.00
2011	HALE COUNTY	\$95,782	\$471.06	\$471.06	\$0.00	\$0.00	\$0.00	\$0.00
2011	FARM TO MARKET	\$95,782	\$0.29	\$0.29	\$0.00	\$0.00	\$0.00	\$0.00
2011	PLAINVIEW ISD	\$95,782	\$996.13	\$996.13	\$0.00	\$0.00	\$0.00	\$0.00
2011	CITY OF PLAINVIEW	\$95,782	\$554.10	\$554.10	\$0.00	\$0.00	\$0.00	\$0.00
2011	HIGH PLAINS WATER DISTRICT	\$95,782	\$7.43	\$7.43	\$0.00	\$0.00	\$0.00	\$0.00
	2011 TOTAL:		\$2029.01	\$2029.01	\$0.00	\$0.00	\$0.00	\$0.00
2010	HIGH PLAINS WATER DISTRICT	\$95,782	\$7.52	\$7.52	\$0.00	\$0.00	\$0.00	\$0.00
2010	CITY OF PLAINVIEW	\$95,782	\$554.10	\$554.10	\$0.00	\$0.00	\$0.00	\$0.00
2010	PLAINVIEW ISD	\$95,782	\$996.13	\$996.13	\$0.00	\$0.00	\$0.00	\$0.00
2010	HALE COUNTY	\$95,782	\$471.06	\$471.06	\$0.00	\$0.00	\$0.00	\$0.00
2010	FARM TO MARKET	\$95,782	\$0.29	\$0.29	\$0.00	\$0.00	\$0.00	\$0.00
	2010 TOTAL:		\$2029.10	\$2029.10	\$0.00	\$0.00	\$0.00	\$0.00
2009	HALE COUNTY	\$95,782	\$470.96	\$470.96	\$0.00	\$0.00	\$0.00	\$0.00
2009	PLAINVIEW ISD	\$95,782	\$996.13	\$996.13	\$0.00	\$0.00	\$0.00	\$0.00
2009	FARM TO MARKET	\$95,782	\$0.38	\$0.38	\$0.00	\$0.00	\$0.00	\$0.00
2009	CITY OF PLAINVIEW	\$95,782	\$544.52	\$544.52	\$0.00	\$0.00	\$0.00	\$0.00
2009	HIGH PLAINS WATER DISTRICT	\$95,782	\$7.61	\$7.61	\$0.00	\$0.00	\$0.00	\$0.00
	2009 TOTAL:		\$2019.60	\$2019.60	\$0.00	\$0.00	\$0.00	\$0.00
2008	HIGH PLAINS WATER DISTRICT	\$95,782	\$7.61	\$7.61	\$0.00	\$0.00	\$0.00	\$0.00
2008	CITY OF PLAINVIEW	\$95,782	\$544.52	\$544.52	\$0.00	\$0.00	\$0.00	\$0.00
2008	PLAINVIEW ISD	\$95,782	\$996.13	\$996.13	\$0.00	\$0.00	\$0.00	\$0.00
2008	HALE COUNTY	\$95,782	\$470.96	\$470.96	\$0.00	\$0.00	\$0.00	\$0.00
2008	FARM TO MARKET	\$95,782	\$0.38	\$0.38	\$0.00	\$0.00	\$0.00	\$0.00
	2008 TOTAL:		\$2019.60	\$2019.60	\$0.00	\$0.00	\$0.00	\$0.00
2007	FARM TO MARKET	\$95,782	\$0.44	\$0.44	\$0.00	\$0.00	\$0.00	\$0.00
2007	HALE COUNTY	\$95,782	\$473.89	\$473.89	\$0.00	\$0.00	\$0.00	\$0.00
2007	PLAINVIEW ISD	\$95,782	\$996.13	\$996.13	\$0.00	\$0.00	\$0.00	\$0.00
2007	CITY OF PLAINVIEW	\$95,782	\$511.67	\$511.67	\$0.00	\$0.00	\$0.00	\$0.00
2007	HIGH PLAINS WATER DISTRICT	\$95,782	\$7.61	\$7.61	\$0.00	\$0.00	\$0.00	\$0.00
	2007 TOTAL:		\$1989.74	\$1989.74	\$0.00	\$0.00	\$0.00	\$0.00
2006	HIGH PLAINS WATER DISTRICT	\$95,782	\$7.95	\$7.95	\$0.00	\$0.00	\$0.00	\$0.00
2006	CITY OF PLAINVIEW	\$95,782	\$512.34	\$512.34	\$0.00	\$0.00	\$0.00	\$0.00
2006	PLAINVIEW ISD	\$95,782	\$1312.21	\$1312.21	\$0.00	\$0.00	\$0.00	\$0.00
2006	HALE COUNTY	\$95,782	\$473.95	\$473.95	\$0.00	\$0.00	\$0.00	\$0.00
2006	FARM TO MARKET	\$95,782	\$0.38	\$0.38	\$0.00	\$0.00	\$0.00	\$0.00
	2006 TOTAL:		\$2306.83	\$2306.83	\$0.00	\$0.00	\$0.00	\$0.00
2005	FARM TO MARKET	\$134,388	\$0.68	\$0.68	\$0.00	\$0.00	\$0.00	\$0.00
2005	HALE COUNTY	\$134,388	\$664.84	\$664.84	\$0.00	\$0.00	\$0.00	\$0.00
2005	PLAINVIEW ISD	\$134,388	\$2015.82	\$2015.82	\$0.00	\$0.00	\$0.00	\$0.00
2005	CITY OF PLAINVIEW	\$134,388	\$691.96	\$691.96	\$0.00	\$0.00	\$0.00	\$0.00
2005	HIGH PLAINS WATER DISTRICT	\$134,388	\$11.15	\$11.15	\$0.00	\$0.00	\$0.00	\$0.00
	2005 TOTAL:		\$3384.45	\$3384.45	\$0.00	\$0.00	\$0.00	\$0.00
2004	HIGH PLAINS WATER DISTRICT	\$115,908	\$9.62	\$9.62	\$0.00	\$0.00	\$0.00	\$0.00
2004	CITY OF PLAINVIEW	\$115,908	\$585.22	\$585.22	\$0.00	\$0.00	\$0.00	\$0.00
2004	PLAINVIEW ISD	\$115,908	\$1680.67	\$1680.67	\$0.00	\$0.00	\$0.00	\$0.00
2004	FARM TO MARKET	\$115,908	\$0.58	\$0.58	\$0.00	\$0.00	\$0.00	\$0.00
2004	HALE COUNTY	\$115,908	\$559.49	\$559.49	\$0.00	\$0.00	\$0.00	\$0.00
	2004 TOTAL:		\$2835.58	\$2835.58	\$0.00	\$0.00	\$0.00	\$0.00
2003	HALE COUNTY	\$115,908	\$536.31	\$536.31	\$0.00	\$0.00	\$0.00	\$0.00

2003	FARM TO MARKET	\$115,908	\$0.58	\$0.58	\$0.00	\$0.00	\$0.00	\$0.00
2003	PLAINVIEW ISD	\$115,908	\$1587.94	\$1587.94	\$0.00	\$0.00	\$0.00	\$0.00
2003	CITY OF PLAINVIEW	\$115,908	\$553.46	\$553.46	\$0.00	\$0.00	\$0.00	\$0.00
2003	HIGH PLAINS WATER DISTRICT	\$115,908	\$9.62	\$9.62	\$0.00	\$0.00	\$0.00	\$0.00
2003 TOTAL:			\$2687.91	\$2687.91	\$0.00	\$0.00	\$0.00	\$0.00
2002	HIGH PLAINS WATER DISTRICT	\$60,468	\$5.08	\$5.08	\$0.00	\$0.00	\$0.00	\$0.00
2002	CITY OF PLAINVIEW	\$60,468	\$276.64	\$276.64	\$0.00	\$0.00	\$0.00	\$0.00
2002	PLAINVIEW ISD	\$60,468	\$828.41	\$828.41	\$0.00	\$0.00	\$0.00	\$0.00
2002	HALE COUNTY	\$60,468	\$279.79	\$279.79	\$0.00	\$0.00	\$0.00	\$0.00
2002	FARM TO MARKET	\$60,468	\$0.30	\$0.30	\$0.00	\$0.00	\$0.00	\$0.00
2002 TOTAL:			\$1390.22	\$1390.22	\$0.00	\$0.00	\$0.00	\$0.00
2001	HALE COUNTY	\$60,468	\$279.79	\$279.79	\$0.00	\$0.00	\$0.00	\$0.00
2001	PLAINVIEW ISD	\$60,468	\$792.13	\$792.13	\$0.00	\$0.00	\$0.00	\$0.00
2001	FARM TO MARKET	\$60,468	\$0.30	\$0.30	\$0.00	\$0.00	\$0.00	\$0.00
2001	CITY OF PLAINVIEW	\$60,468	\$264.55	\$264.55	\$0.00	\$0.00	\$0.00	\$0.00
2001	HIGH PLAINS WATER DISTRICT	\$60,468	\$5.02	\$5.02	\$0.00	\$0.00	\$0.00	\$0.00
2001 TOTAL:			\$1341.79	\$1341.79	\$0.00	\$0.00	\$0.00	\$0.00
2000	HIGH PLAINS WATER DISTRICT	\$60,468	\$5.08	\$5.08	\$0.00	\$0.00	\$0.00	\$0.00
2000	CITY OF PLAINVIEW	\$60,468	\$264.55	\$264.55	\$0.00	\$0.00	\$0.00	\$0.00
2000	FARM TO MARKET	\$60,468	\$0.30	\$0.30	\$0.00	\$0.00	\$0.00	\$0.00
2000	PLAINVIEW ISD	\$60,468	\$792.13	\$792.13	\$0.00	\$0.00	\$0.00	\$0.00
2000	HALE COUNTY	\$60,468	\$279.79	\$279.79	\$0.00	\$0.00	\$0.00	\$0.00
2000 TOTAL:			\$1341.85	\$1341.85	\$0.00	\$0.00	\$0.00	\$0.00
1999	HALE COUNTY	\$60,468	\$278.39	\$278.39	\$0.00	\$0.00	\$0.00	\$0.00
1999	PLAINVIEW ISD	\$60,468	\$773.99	\$773.99	\$0.00	\$0.00	\$0.00	\$0.00
1999	FARM TO MARKET	\$60,468	\$0.30	\$0.30	\$0.00	\$0.00	\$0.00	\$0.00
1999	CITY OF PLAINVIEW	\$60,468	\$267.51	\$267.51	\$0.00	\$0.00	\$0.00	\$0.00
1999	HIGH PLAINS WATER DISTRICT	\$60,468	\$5.08	\$5.08	\$0.00	\$0.00	\$0.00	\$0.00
1999 TOTAL:			\$1325.27	\$1325.27	\$0.00	\$0.00	\$0.00	\$0.00
1998	HIGH PLAINS WATER DISTRICT	\$70,795	\$5.91	\$5.91	\$0.00	\$0.00	\$0.00	\$0.00
1998	CITY OF PLAINVIEW	\$70,795	\$319.00	\$319.00	\$0.00	\$0.00	\$0.00	\$0.00
1998	PLAINVIEW ISD	\$70,795	\$906.18	\$906.18	\$0.00	\$0.00	\$0.00	\$0.00
1998	FARM TO MARKET	\$70,795	\$0.35	\$0.35	\$0.00	\$0.00	\$0.00	\$0.00
1998	HALE COUNTY	\$70,795	\$327.96	\$327.96	\$0.00	\$0.00	\$0.00	\$0.00
1998 TOTAL:			\$1559.40	\$1559.40	\$0.00	\$0.00	\$0.00	\$0.00
1997	HALE COUNTY	\$70,795	\$327.92	\$327.92	\$0.00	\$0.00	\$0.00	\$0.00
1997	FARM TO MARKET	\$70,795	\$0.35	\$0.35	\$0.00	\$0.00	\$0.00	\$0.00
1997	PLAINVIEW ISD	\$70,795	\$899.10	\$899.10	\$0.00	\$0.00	\$0.00	\$0.00
1997	CITY OF PLAINVIEW	\$70,795	\$329.62	\$329.62	\$0.00	\$0.00	\$0.00	\$0.00
1997	HIGH PLAINS WATER DISTRICT	\$70,795	\$5.95	\$5.95	\$0.00	\$0.00	\$0.00	\$0.00
1997 TOTAL:			\$1562.94	\$1562.94	\$0.00	\$0.00	\$0.00	\$0.00
2017	HIGH PLAINS WATER DISTRICT	\$106,942	\$7.38	\$7.38	\$0.00	\$0.00	\$0.00	\$0.00
2017	PLAINVIEW ISD	\$106,942	\$1251.22	\$1251.22	\$0.00	\$0.00	\$0.00	\$0.00
2017	CITY OF PLAINVIEW	\$106,942	\$675.02	\$675.02	\$0.00	\$0.00	\$0.00	\$0.00
2017	HALE COUNTY	\$106,942	\$636.52	\$636.52	\$0.00	\$0.00	\$0.00	\$0.00
2017	FARM TO MARKET	\$106,942	\$0.32	\$0.32	\$0.00	\$0.00	\$0.00	\$0.00
2017 TOTAL:			\$2570.46	\$2570.46	\$0.00	\$0.00	\$0.00	\$0.00
2016	FARM TO MARKET	\$98,579	\$0.30	\$0.30	\$0.00	\$0.00	\$0.00	\$0.00
2016	HALE COUNTY	\$98,579	\$500.39	\$500.39	\$0.00	\$0.00	\$0.00	\$0.00
2016	CITY OF PLAINVIEW	\$98,579	\$619.86	\$619.86	\$0.00	\$0.00	\$0.00	\$0.00
2016	HIGH PLAINS WATER DISTRICT	\$98,579	\$7.39	\$7.39	\$0.00	\$0.00	\$0.00	\$0.00
2016	PLAINVIEW ISD	\$98,579	\$1153.37	\$1153.37	\$0.00	\$0.00	\$0.00	\$0.00
2016 TOTAL:			\$2281.31	\$2281.31	\$0.00	\$0.00	\$0.00	\$0.00
2015	HIGH PLAINS WATER DISTRICT	\$95,782	\$7.69	\$7.69	\$0.00	\$0.00	\$0.00	\$0.00

2015	CITY OF PLAINVIEW	\$95,782	\$602.28	\$602.28	\$0.00	\$0.00	\$0.00	\$0.00
2015	PLAINVIEW ISD	\$95,782	\$996.13	\$996.13	\$0.00	\$0.00	\$0.00	\$0.00
2015	HALE COUNTY	\$95,782	\$471.06	\$471.06	\$0.00	\$0.00	\$0.00	\$0.00
2015	FARM TO MARKET	\$95,782	\$0.29	\$0.29	\$0.00	\$0.00	\$0.00	\$0.00
2015 TOTAL:			\$2077.45	\$2077.45	\$0.00	\$0.00	\$0.00	\$0.00
2014	FARM TO MARKET	\$95,782	\$0.29	\$0.29	\$0.00	\$0.00	\$0.00	\$0.00
2014	HALE COUNTY	\$95,782	\$471.06	\$471.06	\$0.00	\$0.00	\$0.00	\$0.00
2014	FARM TO MARKET	\$0	\$0.00	\$0.00	\$0.00	\$0.00	\$0.00	\$0.00
2014	HALE COUNTY	\$0	\$0.00	\$0.00	\$0.00	\$0.00	\$0.00	\$0.00
2014	CITY OF PLAINVIEW	\$95,782	\$578.33	\$578.33	\$0.00	\$0.00	\$0.00	\$0.00
2014	CITY OF PLAINVIEW	\$0	\$0.00	\$0.00	\$0.00	\$0.00	\$0.00	\$0.00
2014	PLAINVIEW ISD	\$0	\$0.00	\$0.00	\$0.00	\$0.00	\$0.00	\$0.00
2014	PLAINVIEW ISD	\$95,782	\$996.13	\$996.13	\$0.00	\$0.00	\$0.00	\$0.00
2014	HIGH PLAINS WATER DISTRICT	\$0	\$0.00	\$0.00	\$0.00	\$0.00	\$0.00	\$0.00
2014	HIGH PLAINS WATER DISTRICT	\$95,782	\$7.69	\$7.69	\$0.00	\$0.00	\$0.00	\$0.00
2014 TOTAL:			\$2053.50	\$2053.50	\$0.00	\$0.00	\$0.00	\$0.00
CHROMATIN, INC TOTAL:			\$8982.72	\$8982.72	\$0.00	\$0.00	\$0.00	\$0.00
MARLEY, MARK D TOTAL:			\$33919.74	\$33919.74	\$0.00	\$0.00	\$0.00	\$0.00
GRAND TOTAL (ALL OWNERS):			\$45687.24	\$45687.24	\$0.00	\$0.00	\$0.00	\$0.00

NOTE: Penalty & Interest accrues every month on the unpaid tax and is added to the balance. Attorney fees may also increase your tax liability if not paid by July 1. If you plan to submit payment on a future date, make sure you enter the date and RECALCULATE to obtain the correct total amount due.

Questions Please Call (806) 293-4226

Hale CAD

Property Search Results > 212 S&W SEED COMPANY HALE CO for Year 2019

Tax Year:

Property

Account

Property ID:	212	Legal Description:	MCCLELLAND PLV BLK 12 LOTS 4-9 PLUS ALLEY BETWEEN LOTS
Geographic ID:	S1139 -012-004	Zoning:	
Type:	Real	Agent Code:	ID:140934
Property Use Code:			
Property Use Description:			

Location

Address:	800 E 6TH PLAINVIEW, TX 79072	Mapsc0:	
Neighborhood:	NONE	Map ID:	M-PLV68
Neighborhood CD:	N		

Owner

Name:	S&W SEED COMPANY HALE CO	Owner ID:	182734
Mailing Address:	403 SOUTH MONROE ST NEW DEAL, TX 79350	% Ownership:	100.0000000000%
		Exemptions:	

Values

(+) Improvement Homesite Value:	+	\$0	
(+) Improvement Non-Homesite Value:	+	\$41,122	
(+) Land Homesite Value:	+	\$0	
(+) Land Non-Homesite Value:	+	\$14,700	Ag / Timber Use Value
(+) Agricultural Market Valuation:	+	\$0	\$0
(+) Timber Market Valuation:	+	\$0	\$0

(=) Market Value:	=	\$55,822	
(-) Ag or Timber Use Value Reduction:	-	\$0	

(=) Appraised Value:	=	\$55,822	
(-) HS Cap:	-	\$0	

(=) Assessed Value:	=	\$55,822	

Taxing Jurisdiction

Owner: S&W SEED COMPANY HALE CO
 % Ownership: 100.0000000000%
 Total Value: \$55,822

Entity	Description	Tax Rate	Appraised Value	Taxable Value	Estimated Tax
C01	CITY OF PLAINVIEW	0.831800	\$55,822	\$55,822	\$464.33
CAD	CAD	0.000000	\$55,822	\$55,822	\$0.00
F01	FARM TO MARKET	0.000300	\$55,822	\$55,822	\$0.17

G01	HALE COUNTY	0.595200	\$55,822	\$55,822	\$332.25
S01	PLAINVIEW ISD	1.170000	\$55,822	\$55,822	\$653.12
W01	HIGH PLAINS WATER DISTRICT	0.006700	\$55,822	\$55,822	\$3.74
Total Tax Rate:		2.604000			
				Taxes w/Current Exemptions:	\$1,453.61
				Taxes w/o Exemptions:	\$1,453.60

Improvement / Building

Improvement #1:	COMMERCIAL	State Code:	F1	Living Area:	5875.0 sqft	Value:	\$34,707
------------------------	------------	-------------	----	--------------	-------------	--------	----------

Type	Description	Class CD	Exterior Wall	Year Built	SQFT
MA	MAIN AREA	RSDL	CK	0	3600.0
MA	MAIN AREA	RSDL		0	1200.0
MAA	MAIN AREA ADDITION	RSDL		2000	1075.0

Improvement #2:	COMMERCIAL	State Code:	F1	Living Area:	2400.0 sqft	Value:	\$6,415
------------------------	------------	-------------	----	--------------	-------------	--------	---------

Type	Description	Class CD	Exterior Wall	Year Built	SQFT
MA	MAIN AREA	ASCL	CK	0	2400.0

Land

#	Type	Description	Acres	Sqft	Eff Front	Eff Depth	Market Value	Prod. Value
1	IL	IMPROVED LOT	0.4820	21000.00	150.00	140.00	\$7,350	\$0
2	IL	IMPROVED LOT	0.4820	21000.00	150.00	140.00	\$7,350	\$0

Roll Value History

Year	Improvements	Land Market	Ag Valuation	Appraised	HS Cap	Assessed
2019	\$41,122	\$14,700	0	55,822	\$0	\$55,822
2018	\$41,122	\$14,700	0	55,822	\$0	\$55,822
2017	\$41,122	\$14,700	0	55,822	\$0	\$55,822
2016	\$39,518	\$14,700	0	54,218	\$0	\$54,218
2015	\$39,518	\$14,700	0	54,218	\$0	\$54,218
2014	\$39,518	\$14,700	0	54,218	\$0	\$54,218
2013	\$39,518	\$14,700	0	54,218	\$0	\$54,218
2012	\$39,518	\$14,700	0	54,218	\$0	\$54,218
2011	\$39,518	\$14,700	0	54,218	\$0	\$54,218
2010	\$39,518	\$14,700	0	54,218	\$0	\$54,218
2009	\$39,518	\$14,700	0	54,218	\$0	\$54,218
2008	\$39,518	\$14,700	0	54,218	\$0	\$54,218
2007	\$39,518	\$14,700	0	54,218	\$0	\$54,218
2006	\$39,518	\$14,700	0	54,218	\$0	\$54,218
2005	\$41,122	\$14,700	0	55,822	\$0	\$55,822


Deed History - (Last 3 Deed Transactions)

#	Deed Date	Type	Description	Grantor	Grantee	Volume	Page	Deed Number
1	10/24/2018	WD	WARRANTY DEED	GLOBAL SORGHUM SOLUTIONS, LLC	S&W SEED COMPANY HALE CO	2018	3344	6
2	11/29/2017	WD	WARRANTY DEED	CHROMATIN, INC	GLOBAL SORGHUM	2017	3651	4

					SOLUTIONS, LLC			
3	7/17/2014	WD	WARRANTY DEED	MARLEY FAMILY TRUST; JENNIFER L MARLEY & ETAL CO-TRUSTEES	CHROMATIN, 2014 INC	2450	7	

Tax Due

Property Tax Information as of 05/09/2019

Amount Due if Paid on: 

Year	Taxing Jurisdiction	Taxable Value	Base Tax	Base Taxes Paid	Base Tax Due	Discount / Penalty & Interest	Attorney Fees	Amount Due
2018	HIGH PLAINS WATER DISTRICT	\$55,822	\$3.74	\$3.74	\$0.00	\$0.00	\$0.00	\$0.00
2018	PLAINVIEW ISD	\$55,822	\$653.12	\$653.12	\$0.00	\$0.00	\$0.00	\$0.00
2018	CITY OF PLAINVIEW	\$55,822	\$464.33	\$464.33	\$0.00	\$0.00	\$0.00	\$0.00
2018	HALE COUNTY	\$55,822	\$332.25	\$332.25	\$0.00	\$0.00	\$0.00	\$0.00
2018	FARM TO MARKET	\$55,822	\$0.17	\$0.17	\$0.00	\$0.00	\$0.00	\$0.00
2018 TOTAL:			\$1453.61	\$1453.61	\$0.00	\$0.00	\$0.00	\$0.00
GLOBAL SORGHUM SOLUTIONS, LLC TOTAL:			\$1453.61	\$1453.61	\$0.00	\$0.00	\$0.00	\$0.00
2013	HALE COUNTY	\$54,218	\$266.64	\$266.64	\$0.00	\$0.00	\$0.00	\$0.00
2013	FARM TO MARKET	\$54,218	\$0.16	\$0.16	\$0.00	\$0.00	\$0.00	\$0.00
2013	PLAINVIEW ISD	\$54,218	\$563.87	\$563.87	\$0.00	\$0.00	\$0.00	\$0.00
2013	CITY OF PLAINVIEW	\$54,218	\$335.34	\$335.34	\$0.00	\$0.00	\$0.00	\$0.00
2013	HIGH PLAINS WATER DISTRICT	\$54,218	\$4.39	\$4.39	\$0.00	\$0.00	\$0.00	\$0.00
2013 TOTAL:			\$1170.40	\$1170.40	\$0.00	\$0.00	\$0.00	\$0.00
2012	HIGH PLAINS WATER DISTRICT	\$54,218	\$4.09	\$4.09	\$0.00	\$0.00	\$0.00	\$0.00
2012	CITY OF PLAINVIEW	\$54,218	\$313.65	\$313.65	\$0.00	\$0.00	\$0.00	\$0.00
2012	PLAINVIEW ISD	\$54,218	\$563.87	\$563.87	\$0.00	\$0.00	\$0.00	\$0.00
2012	FARM TO MARKET	\$54,218	\$0.16	\$0.16	\$0.00	\$0.00	\$0.00	\$0.00
2012	HALE COUNTY	\$54,218	\$266.64	\$266.64	\$0.00	\$0.00	\$0.00	\$0.00
2012 TOTAL:			\$1148.41	\$1148.41	\$0.00	\$0.00	\$0.00	\$0.00
2011	FARM TO MARKET	\$54,218	\$0.16	\$0.16	\$0.00	\$0.00	\$0.00	\$0.00
2011	HALE COUNTY	\$54,218	\$266.64	\$266.64	\$0.00	\$0.00	\$0.00	\$0.00
2011	PLAINVIEW ISD	\$54,218	\$563.87	\$563.87	\$0.00	\$0.00	\$0.00	\$0.00
2011	CITY OF PLAINVIEW	\$54,218	\$313.65	\$313.65	\$0.00	\$0.00	\$0.00	\$0.00
2011	HIGH PLAINS WATER DISTRICT	\$54,218	\$4.21	\$4.21	\$0.00	\$0.00	\$0.00	\$0.00
2011 TOTAL:			\$1148.53	\$1148.53	\$0.00	\$0.00	\$0.00	\$0.00
2010	HIGH PLAINS WATER DISTRICT	\$54,218	\$4.26	\$4.26	\$0.00	\$0.00	\$0.00	\$0.00
2010	CITY OF PLAINVIEW	\$54,218	\$313.65	\$313.65	\$0.00	\$0.00	\$0.00	\$0.00
2010	PLAINVIEW ISD	\$54,218	\$563.87	\$563.87	\$0.00	\$0.00	\$0.00	\$0.00
2010	FARM TO MARKET	\$54,218	\$0.16	\$0.16	\$0.00	\$0.00	\$0.00	\$0.00
2010	HALE COUNTY	\$54,218	\$266.64	\$266.64	\$0.00	\$0.00	\$0.00	\$0.00
2010 TOTAL:			\$1148.58	\$1148.58	\$0.00	\$0.00	\$0.00	\$0.00
2009	HALE COUNTY	\$54,218	\$266.59	\$266.59	\$0.00	\$0.00	\$0.00	\$0.00
2009	FARM TO MARKET	\$54,218	\$0.22	\$0.22	\$0.00	\$0.00	\$0.00	\$0.00
2009	PLAINVIEW ISD	\$54,218	\$563.87	\$563.87	\$0.00	\$0.00	\$0.00	\$0.00
2009	CITY OF PLAINVIEW	\$54,218	\$308.23	\$308.23	\$0.00	\$0.00	\$0.00	\$0.00
2009	HIGH PLAINS WATER DISTRICT	\$54,218	\$4.30	\$4.30	\$0.00	\$0.00	\$0.00	\$0.00
2009 TOTAL:			\$1143.21	\$1143.21	\$0.00	\$0.00	\$0.00	\$0.00
2008	HIGH PLAINS WATER DISTRICT	\$54,218	\$4.30	\$4.30	\$0.00	\$0.00	\$0.00	\$0.00

2008	CITY OF PLAINVIEW	\$54,218	\$308.23	\$308.23	\$0.00	\$0.00	\$0.00	\$0.00
2008	PLAINVIEW ISD	\$54,218	\$563.87	\$563.87	\$0.00	\$0.00	\$0.00	\$0.00
2008	FARM TO MARKET	\$54,218	\$0.22	\$0.22	\$0.00	\$0.00	\$0.00	\$0.00
2008	HALE COUNTY	\$54,218	\$266.59	\$266.59	\$0.00	\$0.00	\$0.00	\$0.00
	2008 TOTAL:		\$1143.21	\$1143.21	\$0.00	\$0.00	\$0.00	\$0.00
2007	HALE COUNTY	\$54,218	\$268.25	\$268.25	\$0.00	\$0.00	\$0.00	\$0.00
2007	FARM TO MARKET	\$54,218	\$0.25	\$0.25	\$0.00	\$0.00	\$0.00	\$0.00
2007	PLAINVIEW ISD	\$54,218	\$563.87	\$563.87	\$0.00	\$0.00	\$0.00	\$0.00
2007	CITY OF PLAINVIEW	\$54,218	\$289.63	\$289.63	\$0.00	\$0.00	\$0.00	\$0.00
2007	HIGH PLAINS WATER DISTRICT	\$54,218	\$4.30	\$4.30	\$0.00	\$0.00	\$0.00	\$0.00
	2007 TOTAL:		\$1126.30	\$1126.30	\$0.00	\$0.00	\$0.00	\$0.00
2006	HIGH PLAINS WATER DISTRICT	\$54,218	\$4.50	\$4.50	\$0.00	\$0.00	\$0.00	\$0.00
2006	CITY OF PLAINVIEW	\$54,218	\$290.01	\$290.01	\$0.00	\$0.00	\$0.00	\$0.00
2006	PLAINVIEW ISD	\$54,218	\$742.79	\$742.79	\$0.00	\$0.00	\$0.00	\$0.00
2006	FARM TO MARKET	\$54,218	\$0.22	\$0.22	\$0.00	\$0.00	\$0.00	\$0.00
2006	HALE COUNTY	\$54,218	\$268.28	\$268.28	\$0.00	\$0.00	\$0.00	\$0.00
	2006 TOTAL:		\$1305.80	\$1305.80	\$0.00	\$0.00	\$0.00	\$0.00
2005	HALE COUNTY	\$55,822	\$276.16	\$276.16	\$0.00	\$0.00	\$0.00	\$0.00
2005	FARM TO MARKET	\$55,822	\$0.28	\$0.28	\$0.00	\$0.00	\$0.00	\$0.00
2005	PLAINVIEW ISD	\$55,822	\$837.33	\$837.33	\$0.00	\$0.00	\$0.00	\$0.00
2005	CITY OF PLAINVIEW	\$55,822	\$287.43	\$287.43	\$0.00	\$0.00	\$0.00	\$0.00
2005	HIGH PLAINS WATER DISTRICT	\$55,822	\$4.63	\$4.63	\$0.00	\$0.00	\$0.00	\$0.00
	2005 TOTAL:		\$1405.83	\$1405.83	\$0.00	\$0.00	\$0.00	\$0.00
2004	HIGH PLAINS WATER DISTRICT	\$55,822	\$4.63	\$4.63	\$0.00	\$0.00	\$0.00	\$0.00
2004	CITY OF PLAINVIEW	\$55,822	\$281.85	\$281.85	\$0.00	\$0.00	\$0.00	\$0.00
2004	PLAINVIEW ISD	\$55,822	\$809.42	\$809.42	\$0.00	\$0.00	\$0.00	\$0.00
2004	FARM TO MARKET	\$55,822	\$0.28	\$0.28	\$0.00	\$0.00	\$0.00	\$0.00
2004	HALE COUNTY	\$55,822	\$269.46	\$269.46	\$0.00	\$0.00	\$0.00	\$0.00
	2004 TOTAL:		\$1365.64	\$1365.64	\$0.00	\$0.00	\$0.00	\$0.00
2003	HALE COUNTY	\$55,822	\$258.29	\$258.29	\$0.00	\$0.00	\$0.00	\$0.00
2003	FARM TO MARKET	\$55,822	\$0.28	\$0.28	\$0.00	\$0.00	\$0.00	\$0.00
2003	PLAINVIEW ISD	\$55,822	\$764.76	\$764.76	\$0.00	\$0.00	\$0.00	\$0.00
2003	CITY OF PLAINVIEW	\$55,822	\$266.55	\$266.55	\$0.00	\$0.00	\$0.00	\$0.00
2003	HIGH PLAINS WATER DISTRICT	\$55,822	\$4.63	\$4.63	\$0.00	\$0.00	\$0.00	\$0.00
	2003 TOTAL:		\$1294.51	\$1294.51	\$0.00	\$0.00	\$0.00	\$0.00
2002	HIGH PLAINS WATER DISTRICT	\$55,822	\$4.69	\$4.69	\$0.00	\$0.00	\$0.00	\$0.00
2002	CITY OF PLAINVIEW	\$55,822	\$255.39	\$255.39	\$0.00	\$0.00	\$0.00	\$0.00
2002	PLAINVIEW ISD	\$55,822	\$764.76	\$764.76	\$0.00	\$0.00	\$0.00	\$0.00
2002	FARM TO MARKET	\$55,822	\$0.28	\$0.28	\$0.00	\$0.00	\$0.00	\$0.00
2002	HALE COUNTY	\$55,822	\$258.29	\$258.29	\$0.00	\$0.00	\$0.00	\$0.00
	2002 TOTAL:		\$1283.41	\$1283.41	\$0.00	\$0.00	\$0.00	\$0.00
2001	HALE COUNTY	\$55,822	\$258.29	\$258.29	\$0.00	\$0.00	\$0.00	\$0.00
2001	FARM TO MARKET	\$55,822	\$0.28	\$0.28	\$0.00	\$0.00	\$0.00	\$0.00
2001	PLAINVIEW ISD	\$55,822	\$731.27	\$731.27	\$0.00	\$0.00	\$0.00	\$0.00
2001	CITY OF PLAINVIEW	\$55,822	\$244.22	\$244.22	\$0.00	\$0.00	\$0.00	\$0.00
2001	HIGH PLAINS WATER DISTRICT	\$55,822	\$4.63	\$4.63	\$0.00	\$0.00	\$0.00	\$0.00
	2001 TOTAL:		\$1238.69	\$1238.69	\$0.00	\$0.00	\$0.00	\$0.00
2000	HIGH PLAINS WATER DISTRICT	\$38,887	\$3.27	\$3.27	\$0.00	\$0.00	\$0.00	\$0.00
2000	CITY OF PLAINVIEW	\$38,887	\$170.13	\$170.13	\$0.00	\$0.00	\$0.00	\$0.00
2000	PLAINVIEW ISD	\$38,887	\$509.42	\$509.42	\$0.00	\$0.00	\$0.00	\$0.00
2000	FARM TO MARKET	\$38,887	\$0.19	\$0.19	\$0.00	\$0.00	\$0.00	\$0.00
2000	HALE COUNTY	\$38,887	\$179.93	\$179.93	\$0.00	\$0.00	\$0.00	\$0.00
	2000 TOTAL:		\$862.94	\$862.94	\$0.00	\$0.00	\$0.00	\$0.00
1999	HALE COUNTY	\$38,887	\$179.04	\$179.04	\$0.00	\$0.00	\$0.00	\$0.00

1999	PLAINVIEW ISD	\$38,887	\$497.75	\$497.75	\$0.00	\$0.00	\$0.00	\$0.00
1999	FARM TO MARKET	\$38,887	\$0.19	\$0.19	\$0.00	\$0.00	\$0.00	\$0.00
1999	CITY OF PLAINVIEW	\$38,887	\$172.04	\$172.04	\$0.00	\$0.00	\$0.00	\$0.00
1999	HIGH PLAINS WATER DISTRICT	\$38,887	\$3.27	\$3.27	\$0.00	\$0.00	\$0.00	\$0.00
	1999 TOTAL:		\$852.29	\$852.29	\$0.00	\$0.00	\$0.00	\$0.00
1998	HIGH PLAINS WATER DISTRICT	\$39,087	\$3.26	\$3.26	\$0.00	\$0.00	\$0.00	\$0.00
1998	CITY OF PLAINVIEW	\$39,087	\$176.13	\$176.13	\$0.00	\$0.00	\$0.00	\$0.00
1998	PLAINVIEW ISD	\$39,087	\$500.31	\$500.31	\$0.00	\$0.00	\$0.00	\$0.00
1998	HALE COUNTY	\$39,087	\$181.07	\$181.07	\$0.00	\$0.00	\$0.00	\$0.00
1998	FARM TO MARKET	\$39,087	\$0.20	\$0.20	\$0.00	\$0.00	\$0.00	\$0.00
	1998 TOTAL:		\$860.97	\$860.97	\$0.00	\$0.00	\$0.00	\$0.00
1997	FARM TO MARKET	\$39,087	\$0.20	\$0.20	\$0.00	\$0.00	\$0.00	\$0.00
1997	HALE COUNTY	\$39,087	\$181.05	\$181.05	\$0.00	\$0.00	\$0.00	\$0.00
1997	PLAINVIEW ISD	\$39,087	\$496.40	\$496.40	\$0.00	\$0.00	\$0.00	\$0.00
1997	HIGH PLAINS WATER DISTRICT	\$39,087	\$3.28	\$3.28	\$0.00	\$0.00	\$0.00	\$0.00
1997	CITY OF PLAINVIEW	\$39,087	\$181.99	\$181.99	\$0.00	\$0.00	\$0.00	\$0.00
	1997 TOTAL:		\$862.92	\$862.92	\$0.00	\$0.00	\$0.00	\$0.00
2017	HIGH PLAINS WATER DISTRICT	\$55,822	\$3.85	\$3.85	\$0.00	\$0.00	\$0.00	\$0.00
2017	CITY OF PLAINVIEW	\$55,822	\$352.35	\$352.35	\$0.00	\$0.00	\$0.00	\$0.00
2017	PLAINVIEW ISD	\$55,822	\$653.12	\$653.12	\$0.00	\$0.00	\$0.00	\$0.00
2017	HALE COUNTY	\$55,822	\$332.25	\$332.25	\$0.00	\$0.00	\$0.00	\$0.00
2017	FARM TO MARKET	\$55,822	\$0.17	\$0.17	\$0.00	\$0.00	\$0.00	\$0.00
	2017 TOTAL:		\$1341.74	\$1341.74	\$0.00	\$0.00	\$0.00	\$0.00
2016	FARM TO MARKET	\$54,218	\$0.16	\$0.16	\$0.00	\$0.00	\$0.00	\$0.00
2016	CITY OF PLAINVIEW	\$54,218	\$340.92	\$340.92	\$0.00	\$0.00	\$0.00	\$0.00
2016	HALE COUNTY	\$54,218	\$275.21	\$275.21	\$0.00	\$0.00	\$0.00	\$0.00
2016	PLAINVIEW ISD	\$54,218	\$634.35	\$634.35	\$0.00	\$0.00	\$0.00	\$0.00
2016	HIGH PLAINS WATER DISTRICT	\$54,218	\$4.07	\$4.07	\$0.00	\$0.00	\$0.00	\$0.00
	2016 TOTAL:		\$1254.71	\$1254.71	\$0.00	\$0.00	\$0.00	\$0.00
2015	HIGH PLAINS WATER DISTRICT	\$54,218	\$4.35	\$4.35	\$0.00	\$0.00	\$0.00	\$0.00
2015	CITY OF PLAINVIEW	\$54,218	\$340.92	\$340.92	\$0.00	\$0.00	\$0.00	\$0.00
2015	PLAINVIEW ISD	\$54,218	\$563.87	\$563.87	\$0.00	\$0.00	\$0.00	\$0.00
2015	FARM TO MARKET	\$54,218	\$0.16	\$0.16	\$0.00	\$0.00	\$0.00	\$0.00
2015	HALE COUNTY	\$54,218	\$266.64	\$266.64	\$0.00	\$0.00	\$0.00	\$0.00
	2015 TOTAL:		\$1175.94	\$1175.94	\$0.00	\$0.00	\$0.00	\$0.00
2014	FARM TO MARKET	\$54,218	\$0.16	\$0.16	\$0.00	\$0.00	\$0.00	\$0.00
2014	FARM TO MARKET	\$0	\$0.00	\$0.00	\$0.00	\$0.00	\$0.00	\$0.00
2014	HALE COUNTY	\$0	\$0.00	\$0.00	\$0.00	\$0.00	\$0.00	\$0.00
2014	HALE COUNTY	\$54,218	\$266.64	\$266.64	\$0.00	\$0.00	\$0.00	\$0.00
2014	PLAINVIEW ISD	\$0	\$0.00	\$0.00	\$0.00	\$0.00	\$0.00	\$0.00
2014	PLAINVIEW ISD	\$54,218	\$563.87	\$563.87	\$0.00	\$0.00	\$0.00	\$0.00
2014	CITY OF PLAINVIEW	\$54,218	\$327.37	\$327.37	\$0.00	\$0.00	\$0.00	\$0.00
2014	CITY OF PLAINVIEW	\$0	\$0.00	\$0.00	\$0.00	\$0.00	\$0.00	\$0.00
2014	HIGH PLAINS WATER DISTRICT	\$0	\$0.00	\$0.00	\$0.00	\$0.00	\$0.00	\$0.00
2014	HIGH PLAINS WATER DISTRICT	\$54,218	\$4.35	\$4.35	\$0.00	\$0.00	\$0.00	\$0.00
	2014 TOTAL:		\$1162.39	\$1162.39	\$0.00	\$0.00	\$0.00	\$0.00
	CHROMATIN, INC TOTAL:		\$4934.78	\$4934.78	\$0.00	\$0.00	\$0.00	\$0.00
	MARLEY, MARK D TOTAL:		\$19361.64	\$19361.64	\$0.00	\$0.00	\$0.00	\$0.00
	GRAND TOTAL (ALL OWNERS):		\$25750.03	\$25750.03	\$0.00	\$0.00	\$0.00	\$0.00

NOTE: Penalty & Interest accrues every month on the unpaid tax and is added to the balance. Attorney fees may also increase your tax liability if not paid by July 1. If you plan to submit payment on a future date, make sure you enter the date and RECALCULATE to obtain the correct total amount due.

Questions Please Call (806) 293-4226

Hale CAD

Property Search Results > 24526 S&W SEED COMPANY HALE Tax Year:
 CO for Year 2019

Property

Account

Property ID:	24526	Legal Description:	MCCLELLAND PLV BLK 11 LOTS 10-12
Geographic ID:	S1139 -011-000	Zoning:	COM
Type:	Real	Agent Code:	ID:140934
Property Use Code:			
Property Use Description:			

Location

Address:	701 E 5TH PLAINVIEW, TX 79072	Mapsco:	
Neighborhood:	NONE	Map ID:	M-PLV68
Neighborhood CD:	N		

Owner

Name:	S&W SEED COMPANY HALE CO	Owner ID:	182734
Mailing Address:	403 SOUTH MONROE ST NEW DEAL, TX 79350	% Ownership:	100.0000000000%
		Exemptions:	

Values

(+) Improvement Homesite Value:	+	\$0	
(+) Improvement Non-Homesite Value:	+	\$24,240	
(+) Land Homesite Value:	+	\$0	
(+) Land Non-Homesite Value:	+	\$5,250	Ag / Timber Use Value
(+) Agricultural Market Valuation:	+	\$0	\$0
(+) Timber Market Valuation:	+	\$0	\$0

(=) Market Value:	=	\$29,490	
(-) Ag or Timber Use Value Reduction:	-	\$0	

(=) Appraised Value:	=	\$29,490	
(-) HS Cap:	-	\$0	

(=) Assessed Value:	=	\$29,490	

Taxing Jurisdiction

Owner: S&W SEED COMPANY HALE CO
 % Ownership: 100.0000000000%
 Total Value: \$29,490

Entity	Description	Tax Rate	Appraised Value	Taxable Value	Estimated Tax
C01	CITY OF PLAINVIEW	0.831800	\$29,490	\$29,490	\$245.30
CAD	CAD	0.000000	\$29,490	\$29,490	\$0.00
F01	FARM TO MARKET	0.000300	\$29,490	\$29,490	\$0.09
G01	HALE COUNTY	0.595200	\$29,490	\$29,490	\$175.53

S01	PLAINVIEW ISD	1.170000	\$29,490	\$29,490	\$345.03
W01	HIGH PLAINS WATER DISTRICT	0.006700	\$29,490	\$29,490	\$1.98
Total Tax Rate:		2.604000			
				Taxes w/Current Exemptions:	\$767.93
				Taxes w/o Exemptions:	\$767.92

Improvement / Building

Improvement #1:	COMMERCIAL	State Code:	F1	Living Area:	89000.0 sqft	Value: \$5,340
------------------------	------------	-------------	----	--------------	--------------	----------------

Type	Description	Class CD	Exterior Wall	Year Built	SQFT
MA	MAIN AREA	EC		0	89000.0

Improvement #2:	COMMERCIAL	State Code:	F1	Living Area:	10800.0 sqft	Value: \$18,900
------------------------	------------	-------------	----	--------------	--------------	-----------------

Type	Description	Class CD	Exterior Wall	Year Built	SQFT
MA	MAIN AREA	BNQ			10800.0

Land

#	Type	Description	Acres	Sqft	Eff Front	Eff Depth	Market Value	Prod. Value
1	IL	IMPROVED LOT	0.1610	21000.00	150.00	140.00	\$5,250	\$0

Roll Value History

Year	Improvements	Land Market	Ag Valuation	Appraised	HS Cap	Assessed
2019	\$24,240	\$5,250	0	29,490	\$0	\$29,490
2018	\$24,240	\$5,250	0	29,490	\$0	\$29,490
2017	\$24,240	\$5,250	0	29,490	\$0	\$29,490
2016	\$24,240	\$5,250	0	29,490	\$0	\$29,490
2015	\$24,240	\$5,250	0	29,490	\$0	\$29,490
2014	\$24,240	\$5,250	0	29,490	\$0	\$29,490
2013	\$24,240	\$5,250	0	29,490	\$0	\$29,490
2012	\$24,240	\$5,250	0	29,490	\$0	\$29,490
2011	\$24,240	\$5,250	0	29,490	\$0	\$29,490
2010	\$24,240	\$5,250	0	29,490	\$0	\$29,490
2009	\$24,240	\$5,250	0	29,490	\$0	\$29,490
2008	\$24,240	\$5,250	0	29,490	\$0	\$29,490
2007	\$24,240	\$5,250	0	29,490	\$0	\$29,490
2006	\$24,240	\$5,250	0	29,490	\$0	\$29,490
2005	\$26,020	\$5,250	0	31,270	\$0	\$31,270


Deed History - (Last 3 Deed Transactions)

#	Deed Date	Type	Description	Grantor	Grantee	Volume	Page	Deed Number
1	10/24/2018	WD	WARRANTY DEED	GLOBAL SORGHUM SOLUTIONS, LLC	S&W SEED COMPANY HALE CO	2018	3344	6
2	11/29/2017	WD	WARRANTY DEED	CHROMATIN, INC	GLOBAL SORGHUM SOLUTIONS, LLC	2017	3651	4
3	7/17/2014	WD	WARRANTY DEED	MARLEY FAMILY TRUST;	CHROMATIN, INC	2014	2450	7

JENNIFER L
MARLEY &
ETAL CO-
TRUSTEES

Tax Due

Property Tax Information as of 05/09/2019

Amount Due if Paid on: 

Year	Taxing Jurisdiction	Taxable Value	Base Tax	Base Taxes Paid	Base Tax Due	Discount / Penalty & Interest	Attorney Fees	Amount Due
2018	HIGH PLAINS WATER DISTRICT	\$29,490	\$1.98	\$1.98	\$0.00	\$0.00	\$0.00	\$0.00
2018	PLAINVIEW ISD	\$29,490	\$345.03	\$345.03	\$0.00	\$0.00	\$0.00	\$0.00
2018	CITY OF PLAINVIEW	\$29,490	\$245.30	\$245.30	\$0.00	\$0.00	\$0.00	\$0.00
2018	HALE COUNTY	\$29,490	\$175.53	\$175.53	\$0.00	\$0.00	\$0.00	\$0.00
2018	FARM TO MARKET	\$29,490	\$0.09	\$0.09	\$0.00	\$0.00	\$0.00	\$0.00
	2018 TOTAL:		\$767.93	\$767.93	\$0.00	\$0.00	\$0.00	\$0.00
	GLOBAL SORGHUM SOLUTIONS, LLC TOTAL:		\$767.93	\$767.93	\$0.00	\$0.00	\$0.00	\$0.00
2013	HALE COUNTY	\$29,490	\$145.03	\$145.03	\$0.00	\$0.00	\$0.00	\$0.00
2013	FARM TO MARKET	\$29,490	\$0.09	\$0.09	\$0.00	\$0.00	\$0.00	\$0.00
2013	PLAINVIEW ISD	\$29,490	\$306.70	\$306.70	\$0.00	\$0.00	\$0.00	\$0.00
2013	CITY OF PLAINVIEW	\$29,490	\$182.40	\$182.40	\$0.00	\$0.00	\$0.00	\$0.00
2013	HIGH PLAINS WATER DISTRICT	\$29,490	\$2.39	\$2.39	\$0.00	\$0.00	\$0.00	\$0.00
	2013 TOTAL:		\$636.61	\$636.61	\$0.00	\$0.00	\$0.00	\$0.00
2012	HIGH PLAINS WATER DISTRICT	\$29,490	\$2.22	\$2.22	\$0.00	\$0.00	\$0.00	\$0.00
2012	CITY OF PLAINVIEW	\$29,490	\$170.60	\$170.60	\$0.00	\$0.00	\$0.00	\$0.00
2012	PLAINVIEW ISD	\$29,490	\$306.70	\$306.70	\$0.00	\$0.00	\$0.00	\$0.00
2012	FARM TO MARKET	\$29,490	\$0.09	\$0.09	\$0.00	\$0.00	\$0.00	\$0.00
2012	HALE COUNTY	\$29,490	\$145.03	\$145.03	\$0.00	\$0.00	\$0.00	\$0.00
	2012 TOTAL:		\$624.64	\$624.64	\$0.00	\$0.00	\$0.00	\$0.00
2011	FARM TO MARKET	\$29,490	\$0.09	\$0.09	\$0.00	\$0.00	\$0.00	\$0.00
2011	HALE COUNTY	\$29,490	\$145.03	\$145.03	\$0.00	\$0.00	\$0.00	\$0.00
2011	PLAINVIEW ISD	\$29,490	\$306.70	\$306.70	\$0.00	\$0.00	\$0.00	\$0.00
2011	CITY OF PLAINVIEW	\$29,490	\$170.60	\$170.60	\$0.00	\$0.00	\$0.00	\$0.00
2011	HIGH PLAINS WATER DISTRICT	\$29,490	\$2.29	\$2.29	\$0.00	\$0.00	\$0.00	\$0.00
	2011 TOTAL:		\$624.71	\$624.71	\$0.00	\$0.00	\$0.00	\$0.00
2010	HIGH PLAINS WATER DISTRICT	\$29,490	\$2.31	\$2.31	\$0.00	\$0.00	\$0.00	\$0.00
2010	CITY OF PLAINVIEW	\$29,490	\$170.60	\$170.60	\$0.00	\$0.00	\$0.00	\$0.00
2010	PLAINVIEW ISD	\$29,490	\$306.70	\$306.70	\$0.00	\$0.00	\$0.00	\$0.00
2010	FARM TO MARKET	\$29,490	\$0.09	\$0.09	\$0.00	\$0.00	\$0.00	\$0.00
2010	HALE COUNTY	\$29,490	\$145.03	\$145.03	\$0.00	\$0.00	\$0.00	\$0.00
	2010 TOTAL:		\$624.73	\$624.73	\$0.00	\$0.00	\$0.00	\$0.00
2009	HALE COUNTY	\$29,490	\$145.00	\$145.00	\$0.00	\$0.00	\$0.00	\$0.00
2009	FARM TO MARKET	\$29,490	\$0.12	\$0.12	\$0.00	\$0.00	\$0.00	\$0.00
2009	PLAINVIEW ISD	\$29,490	\$306.70	\$306.70	\$0.00	\$0.00	\$0.00	\$0.00
2009	CITY OF PLAINVIEW	\$29,490	\$167.65	\$167.65	\$0.00	\$0.00	\$0.00	\$0.00
2009	HIGH PLAINS WATER DISTRICT	\$29,490	\$2.34	\$2.34	\$0.00	\$0.00	\$0.00	\$0.00
	2009 TOTAL:		\$621.81	\$621.81	\$0.00	\$0.00	\$0.00	\$0.00
2008	HIGH PLAINS WATER DISTRICT	\$29,490	\$2.34	\$2.34	\$0.00	\$0.00	\$0.00	\$0.00
2008	CITY OF PLAINVIEW	\$29,490	\$167.65	\$167.65	\$0.00	\$0.00	\$0.00	\$0.00
2008	PLAINVIEW ISD	\$29,490	\$306.70	\$306.70	\$0.00	\$0.00	\$0.00	\$0.00
2008	FARM TO MARKET	\$29,490	\$0.12	\$0.12	\$0.00	\$0.00	\$0.00	\$0.00
2008	HALE COUNTY	\$29,490	\$145.00	\$145.00	\$0.00	\$0.00	\$0.00	\$0.00
	2008 TOTAL:		\$621.81	\$621.81	\$0.00	\$0.00	\$0.00	\$0.00

2007	HALE COUNTY	\$29,490	\$145.90	\$145.90	\$0.00	\$0.00	\$0.00	\$0.00
2007	FARM TO MARKET	\$29,490	\$0.14	\$0.14	\$0.00	\$0.00	\$0.00	\$0.00
2007	PLAINVIEW ISD	\$29,490	\$306.70	\$306.70	\$0.00	\$0.00	\$0.00	\$0.00
2007	CITY OF PLAINVIEW	\$29,490	\$157.54	\$157.54	\$0.00	\$0.00	\$0.00	\$0.00
2007	HIGH PLAINS WATER DISTRICT	\$29,490	\$2.34	\$2.34	\$0.00	\$0.00	\$0.00	\$0.00
	2007 TOTAL:		\$612.62	\$612.62	\$0.00	\$0.00	\$0.00	\$0.00
2006	HIGH PLAINS WATER DISTRICT	\$29,490	\$2.45	\$2.45	\$0.00	\$0.00	\$0.00	\$0.00
2006	CITY OF PLAINVIEW	\$29,490	\$157.74	\$157.74	\$0.00	\$0.00	\$0.00	\$0.00
2006	PLAINVIEW ISD	\$29,490	\$404.01	\$404.01	\$0.00	\$0.00	\$0.00	\$0.00
2006	FARM TO MARKET	\$29,490	\$0.12	\$0.12	\$0.00	\$0.00	\$0.00	\$0.00
2006	HALE COUNTY	\$29,490	\$145.92	\$145.92	\$0.00	\$0.00	\$0.00	\$0.00
	2006 TOTAL:		\$710.24	\$710.24	\$0.00	\$0.00	\$0.00	\$0.00
2005	HALE COUNTY	\$31,270	\$154.70	\$154.70	\$0.00	\$0.00	\$0.00	\$0.00
2005	FARM TO MARKET	\$31,270	\$0.16	\$0.16	\$0.00	\$0.00	\$0.00	\$0.00
2005	PLAINVIEW ISD	\$31,270	\$469.05	\$469.05	\$0.00	\$0.00	\$0.00	\$0.00
2005	CITY OF PLAINVIEW	\$31,270	\$161.01	\$161.01	\$0.00	\$0.00	\$0.00	\$0.00
2005	HIGH PLAINS WATER DISTRICT	\$31,270	\$2.60	\$2.60	\$0.00	\$0.00	\$0.00	\$0.00
	2005 TOTAL:		\$787.52	\$787.52	\$0.00	\$0.00	\$0.00	\$0.00
2004	HIGH PLAINS WATER DISTRICT	\$31,270	\$2.60	\$2.60	\$0.00	\$0.00	\$0.00	\$0.00
2004	CITY OF PLAINVIEW	\$31,270	\$157.88	\$157.88	\$0.00	\$0.00	\$0.00	\$0.00
2004	PLAINVIEW ISD	\$31,270	\$453.42	\$453.42	\$0.00	\$0.00	\$0.00	\$0.00
2004	FARM TO MARKET	\$31,270	\$0.16	\$0.16	\$0.00	\$0.00	\$0.00	\$0.00
2004	HALE COUNTY	\$31,270	\$150.94	\$150.94	\$0.00	\$0.00	\$0.00	\$0.00
	2004 TOTAL:		\$765.00	\$765.00	\$0.00	\$0.00	\$0.00	\$0.00
2003	HALE COUNTY	\$31,270	\$144.69	\$144.69	\$0.00	\$0.00	\$0.00	\$0.00
2003	FARM TO MARKET	\$31,270	\$0.16	\$0.16	\$0.00	\$0.00	\$0.00	\$0.00
2003	PLAINVIEW ISD	\$31,270	\$428.40	\$428.40	\$0.00	\$0.00	\$0.00	\$0.00
2003	CITY OF PLAINVIEW	\$31,270	\$149.31	\$149.31	\$0.00	\$0.00	\$0.00	\$0.00
2003	HIGH PLAINS WATER DISTRICT	\$31,270	\$2.60	\$2.60	\$0.00	\$0.00	\$0.00	\$0.00
	2003 TOTAL:		\$725.16	\$725.16	\$0.00	\$0.00	\$0.00	\$0.00
2002	HIGH PLAINS WATER DISTRICT	\$42,840	\$3.60	\$3.60	\$0.00	\$0.00	\$0.00	\$0.00
2002	CITY OF PLAINVIEW	\$42,840	\$195.99	\$195.99	\$0.00	\$0.00	\$0.00	\$0.00
2002	PLAINVIEW ISD	\$42,840	\$586.91	\$586.91	\$0.00	\$0.00	\$0.00	\$0.00
2002	FARM TO MARKET	\$42,840	\$0.21	\$0.21	\$0.00	\$0.00	\$0.00	\$0.00
2002	HALE COUNTY	\$42,840	\$198.23	\$198.23	\$0.00	\$0.00	\$0.00	\$0.00
	2002 TOTAL:		\$984.94	\$984.94	\$0.00	\$0.00	\$0.00	\$0.00
2001	HALE COUNTY	\$42,840	\$198.23	\$198.23	\$0.00	\$0.00	\$0.00	\$0.00
2001	FARM TO MARKET	\$42,840	\$0.21	\$0.21	\$0.00	\$0.00	\$0.00	\$0.00
2001	PLAINVIEW ISD	\$42,840	\$561.20	\$561.20	\$0.00	\$0.00	\$0.00	\$0.00
2001	CITY OF PLAINVIEW	\$42,840	\$187.43	\$187.43	\$0.00	\$0.00	\$0.00	\$0.00
2001	HIGH PLAINS WATER DISTRICT	\$42,840	\$3.56	\$3.56	\$0.00	\$0.00	\$0.00	\$0.00
	2001 TOTAL:		\$950.63	\$950.63	\$0.00	\$0.00	\$0.00	\$0.00
2000	HIGH PLAINS WATER DISTRICT	\$42,840	\$3.60	\$3.60	\$0.00	\$0.00	\$0.00	\$0.00
2000	CITY OF PLAINVIEW	\$42,840	\$187.43	\$187.43	\$0.00	\$0.00	\$0.00	\$0.00
2000	PLAINVIEW ISD	\$42,840	\$561.20	\$561.20	\$0.00	\$0.00	\$0.00	\$0.00
2000	FARM TO MARKET	\$42,840	\$0.21	\$0.21	\$0.00	\$0.00	\$0.00	\$0.00
2000	HALE COUNTY	\$42,840	\$198.22	\$198.22	\$0.00	\$0.00	\$0.00	\$0.00
	2000 TOTAL:		\$950.66	\$950.66	\$0.00	\$0.00	\$0.00	\$0.00
1999	HALE COUNTY	\$42,840	\$197.24	\$197.24	\$0.00	\$0.00	\$0.00	\$0.00
1999	PLAINVIEW ISD	\$42,840	\$548.35	\$548.35	\$0.00	\$0.00	\$0.00	\$0.00
1999	FARM TO MARKET	\$42,840	\$0.21	\$0.21	\$0.00	\$0.00	\$0.00	\$0.00
1999	CITY OF PLAINVIEW	\$42,840	\$189.52	\$189.52	\$0.00	\$0.00	\$0.00	\$0.00
1999	HIGH PLAINS WATER DISTRICT	\$42,840	\$3.60	\$3.60	\$0.00	\$0.00	\$0.00	\$0.00
	1999 TOTAL:		\$938.92	\$938.92	\$0.00	\$0.00	\$0.00	\$0.00

1998	HIGH PLAINS WATER DISTRICT	\$43,380	\$3.62	\$3.62	\$0.00	\$0.00	\$0.00	\$0.00
1998	CITY OF PLAINVIEW	\$43,380	\$195.47	\$195.47	\$0.00	\$0.00	\$0.00	\$0.00
1998	PLAINVIEW ISD	\$43,380	\$555.26	\$555.26	\$0.00	\$0.00	\$0.00	\$0.00
1998	HALE COUNTY	\$43,380	\$200.96	\$200.96	\$0.00	\$0.00	\$0.00	\$0.00
1998	FARM TO MARKET	\$43,380	\$0.22	\$0.22	\$0.00	\$0.00	\$0.00	\$0.00
1998 TOTAL:			\$955.53	\$955.53	\$0.00	\$0.00	\$0.00	\$0.00
1997	FARM TO MARKET	\$43,380	\$0.22	\$0.22	\$0.00	\$0.00	\$0.00	\$0.00
1997	HALE COUNTY	\$43,380	\$200.94	\$200.94	\$0.00	\$0.00	\$0.00	\$0.00
1997	PLAINVIEW ISD	\$43,380	\$550.93	\$550.93	\$0.00	\$0.00	\$0.00	\$0.00
1997	HIGH PLAINS WATER DISTRICT	\$43,380	\$3.64	\$3.64	\$0.00	\$0.00	\$0.00	\$0.00
1997	CITY OF PLAINVIEW	\$43,380	\$201.98	\$201.98	\$0.00	\$0.00	\$0.00	\$0.00
1997 TOTAL:			\$957.71	\$957.71	\$0.00	\$0.00	\$0.00	\$0.00
2017	HIGH PLAINS WATER DISTRICT	\$29,490	\$2.03	\$2.03	\$0.00	\$0.00	\$0.00	\$0.00
2017	CITY OF PLAINVIEW	\$29,490	\$186.14	\$186.14	\$0.00	\$0.00	\$0.00	\$0.00
2017	PLAINVIEW ISD	\$29,490	\$345.03	\$345.03	\$0.00	\$0.00	\$0.00	\$0.00
2017	HALE COUNTY	\$29,490	\$175.53	\$175.53	\$0.00	\$0.00	\$0.00	\$0.00
2017	FARM TO MARKET	\$29,490	\$0.09	\$0.09	\$0.00	\$0.00	\$0.00	\$0.00
2017 TOTAL:			\$708.82	\$708.82	\$0.00	\$0.00	\$0.00	\$0.00
2016	FARM TO MARKET	\$29,490	\$0.09	\$0.09	\$0.00	\$0.00	\$0.00	\$0.00
2016	CITY OF PLAINVIEW	\$29,490	\$185.43	\$185.43	\$0.00	\$0.00	\$0.00	\$0.00
2016	HALE COUNTY	\$29,490	\$149.69	\$149.69	\$0.00	\$0.00	\$0.00	\$0.00
2016	PLAINVIEW ISD	\$29,490	\$345.03	\$345.03	\$0.00	\$0.00	\$0.00	\$0.00
2016	HIGH PLAINS WATER DISTRICT	\$29,490	\$2.21	\$2.21	\$0.00	\$0.00	\$0.00	\$0.00
2016 TOTAL:			\$682.45	\$682.45	\$0.00	\$0.00	\$0.00	\$0.00
2015	HIGH PLAINS WATER DISTRICT	\$29,490	\$2.37	\$2.37	\$0.00	\$0.00	\$0.00	\$0.00
2015	CITY OF PLAINVIEW	\$29,490	\$185.43	\$185.43	\$0.00	\$0.00	\$0.00	\$0.00
2015	PLAINVIEW ISD	\$29,490	\$306.70	\$306.70	\$0.00	\$0.00	\$0.00	\$0.00
2015	FARM TO MARKET	\$29,490	\$0.09	\$0.09	\$0.00	\$0.00	\$0.00	\$0.00
2015	HALE COUNTY	\$29,490	\$145.03	\$145.03	\$0.00	\$0.00	\$0.00	\$0.00
2015 TOTAL:			\$639.62	\$639.62	\$0.00	\$0.00	\$0.00	\$0.00
2014	FARM TO MARKET	\$29,490	\$0.09	\$0.09	\$0.00	\$0.00	\$0.00	\$0.00
2014	FARM TO MARKET	\$0	\$0.00	\$0.00	\$0.00	\$0.00	\$0.00	\$0.00
2014	HALE COUNTY	\$0	\$0.00	\$0.00	\$0.00	\$0.00	\$0.00	\$0.00
2014	HALE COUNTY	\$29,490	\$145.03	\$145.03	\$0.00	\$0.00	\$0.00	\$0.00
2014	PLAINVIEW ISD	\$0	\$0.00	\$0.00	\$0.00	\$0.00	\$0.00	\$0.00
2014	PLAINVIEW ISD	\$29,490	\$306.70	\$306.70	\$0.00	\$0.00	\$0.00	\$0.00
2014	CITY OF PLAINVIEW	\$29,490	\$178.06	\$178.06	\$0.00	\$0.00	\$0.00	\$0.00
2014	CITY OF PLAINVIEW	\$0	\$0.00	\$0.00	\$0.00	\$0.00	\$0.00	\$0.00
2014	HIGH PLAINS WATER DISTRICT	\$0	\$0.00	\$0.00	\$0.00	\$0.00	\$0.00	\$0.00
2014	HIGH PLAINS WATER DISTRICT	\$29,490	\$2.37	\$2.37	\$0.00	\$0.00	\$0.00	\$0.00
2014 TOTAL:			\$632.25	\$632.25	\$0.00	\$0.00	\$0.00	\$0.00
CHROMATIN, INC TOTAL:			\$2663.14	\$2663.14	\$0.00	\$0.00	\$0.00	\$0.00
MARLEY, MARK D TOTAL:			\$13093.24	\$13093.24	\$0.00	\$0.00	\$0.00	\$0.00
GRAND TOTAL (ALL OWNERS):			\$16524.31	\$16524.31	\$0.00	\$0.00	\$0.00	\$0.00

NOTE: Penalty & Interest accrues every month on the unpaid tax and is added to the balance. Attorney fees may also increase your tax liability if not paid by July 1. If you plan to submit payment on a future date, make sure you enter the date and RECALCULATE to obtain the correct total amount due.

Questions Please Call (806) 293-4226

Hale CAD

Property Search Results > 206299 S&W SEED COMPANY HALE CO for Year 2019

Tax Year:

Property

Account

Property ID:	206299	Legal Description:	MCCLELLAND PLV BLK 11 LOTS 1-3
Geographic ID:	S1139 -011-001	Zoning:	
Type:	Real	Agent Code:	ID:140934
Property Use Code:			
Property Use Description:			

Location

Address:	716 E 6TH PLAINVIEW, TX 79072	Mapsco:	
Neighborhood:		Map ID:	M-PLV68
Neighborhood CD:			

Owner

Name:	S&W SEED COMPANY HALE CO	Owner ID:	182734
Mailing Address:	403 SOUTH MONROE ST NEW DEAL, TX 79350	% Ownership:	100.0000000000%
		Exemptions:	

Values

(+) Improvement Homesite Value:	+	\$0	
(+) Improvement Non-Homesite Value:	+	\$59,508	
(+) Land Homesite Value:	+	\$0	
(+) Land Non-Homesite Value:	+	\$5,250	Ag / Timber Use Value
(+) Agricultural Market Valuation:	+	\$0	\$0
(+) Timber Market Valuation:	+	\$0	\$0

(=) Market Value:	=	\$64,758	
(-) Ag or Timber Use Value Reduction:	-	\$0	

(=) Appraised Value:	=	\$64,758	
(-) HS Cap:	-	\$0	

(=) Assessed Value:	=	\$64,758	

Taxing Jurisdiction

Owner: S&W SEED COMPANY HALE CO
 % Ownership: 100.0000000000%
 Total Value: \$64,758

Entity	Description	Tax Rate	Appraised Value	Taxable Value	Estimated Tax
C01	CITY OF PLAINVIEW	0.831800	\$64,758	\$64,758	\$538.65
CAD	CAD	0.000000	\$64,758	\$64,758	\$0.00
F01	FARM TO MARKET	0.000300	\$64,758	\$64,758	\$0.19
G01	HALE COUNTY	0.595200	\$64,758	\$64,758	\$385.44

S01	PLAINVIEW ISD	1.170000	\$64,758	\$64,758	\$757.67
W01	HIGH PLAINS WATER DISTRICT	0.006700	\$64,758	\$64,758	\$4.34
Total Tax Rate:		2.604000			
				Taxes w/Current Exemptions:	\$1,686.29
				Taxes w/o Exemptions:	\$1,686.30

Improvement / Building

Improvement #1: COMMERCIAL State Code: F1 Living Area: 10440.0 sqft Value: \$59,508

Type	Description	Class CD	Exterior Wall	Year Built	SQFT
MA	MAIN AREA	BNPA		2002	10440.0

Land

#	Type	Description	Acres	Sqft	Eff Front	Eff Depth	Market Value	Prod. Value
1	UL	UNIMPROVED LOT	0.4821	21000.00	150.00	140.00	\$5,250	\$0

Roll Value History


Year	Improvements	Land Market	Ag Valuation	Appraised	HS Cap	Assessed
2019	\$59,508	\$5,250	0	64,758	\$0	\$64,758
2018	\$59,508	\$5,250	0	64,758	\$0	\$64,758
2017	\$59,508	\$5,250	0	64,758	\$0	\$64,758
2016	\$59,508	\$5,250	0	64,758	\$0	\$64,758
2015	\$59,508	\$5,250	0	64,758	\$0	\$64,758
2014	\$59,508	\$5,250	0	64,758	\$0	\$64,758
2013	\$59,508	\$5,250	0	64,758	\$0	\$64,758
2012	\$59,508	\$5,250	0	64,758	\$0	\$64,758
2011	\$59,508	\$5,250	0	64,758	\$0	\$64,758
2010	\$59,508	\$5,250	0	64,758	\$0	\$64,758
2009	\$59,508	\$5,250	0	64,758	\$0	\$64,758
2008	\$59,508	\$5,250	0	64,758	\$0	\$64,758
2007	\$59,508	\$5,250	0	64,758	\$0	\$64,758
2006	\$59,508	\$5,250	0	64,758	\$0	\$64,758
2005	\$83,520	\$5,250	0	88,770	\$0	\$88,770

Deed History - (Last 3 Deed Transactions)

#	Deed Date	Type	Description	Grantor	Grantee	Volume	Page	Deed Number
1	10/25/2018	WD	WARRANTY DEED	GLOBAL SORGHUM SOLUTIONS, LLC	S&W SEED COMPANY HALE CO	2018	3344	6
2	11/29/2017	WD	WARRANTY DEED	CHROMATIN, INC	GLOBAL SORGHUM SOLUTIONS, LLC	2017	3651	4
3	7/14/2014	WD	WARRANTY DEED	MARLEY FAMILY TRUST; JENNIFER L MARLEY & ETAL CO-TRUSTEES	CHROMATIN, INC	2014	2450	7

Tax Due

Property Tax Information as of 05/09/2019

Amount Due if Paid on: 

Year	Taxing Jurisdiction	Taxable Value	Base Tax	Base Taxes Paid	Base Tax Due	Discount / Penalty & Interest	Attorney Fees	Amount Due
2018	HALE COUNTY	\$64,758	\$385.44	\$385.44	\$0.00	\$0.00	\$0.00	\$0.00
2018	FARM TO MARKET	\$64,758	\$0.19	\$0.19	\$0.00	\$0.00	\$0.00	\$0.00
2018	PLAINVIEW ISD	\$64,758	\$757.67	\$757.67	\$0.00	\$0.00	\$0.00	\$0.00
2018	CITY OF PLAINVIEW	\$64,758	\$538.65	\$538.65	\$0.00	\$0.00	\$0.00	\$0.00
2018	HIGH PLAINS WATER DISTRICT	\$64,758	\$4.34	\$4.34	\$0.00	\$0.00	\$0.00	\$0.00
	2018 TOTAL:		\$1686.29	\$1686.29	\$0.00	\$0.00	\$0.00	\$0.00
	GLOBAL SORGHUM SOLUTIONS, LLC TOTAL:		\$1686.29	\$1686.29	\$0.00	\$0.00	\$0.00	\$0.00
2013	HALE COUNTY	\$64,758	\$318.48	\$318.48	\$0.00	\$0.00	\$0.00	\$0.00
2013	FARM TO MARKET	\$64,758	\$0.19	\$0.19	\$0.00	\$0.00	\$0.00	\$0.00
2013	PLAINVIEW ISD	\$64,758	\$673.48	\$673.48	\$0.00	\$0.00	\$0.00	\$0.00
2013	CITY OF PLAINVIEW	\$64,758	\$400.53	\$400.53	\$0.00	\$0.00	\$0.00	\$0.00
2013	HIGH PLAINS WATER DISTRICT	\$64,758	\$5.25	\$5.25	\$0.00	\$0.00	\$0.00	\$0.00
	2013 TOTAL:		\$1397.93	\$1397.93	\$0.00	\$0.00	\$0.00	\$0.00
2012	HIGH PLAINS WATER DISTRICT	\$64,758	\$4.88	\$4.88	\$0.00	\$0.00	\$0.00	\$0.00
2012	CITY OF PLAINVIEW	\$64,758	\$374.63	\$374.63	\$0.00	\$0.00	\$0.00	\$0.00
2012	PLAINVIEW ISD	\$64,758	\$673.48	\$673.48	\$0.00	\$0.00	\$0.00	\$0.00
2012	HALE COUNTY	\$64,758	\$318.48	\$318.48	\$0.00	\$0.00	\$0.00	\$0.00
2012	FARM TO MARKET	\$64,758	\$0.19	\$0.19	\$0.00	\$0.00	\$0.00	\$0.00
	2012 TOTAL:		\$1371.66	\$1371.66	\$0.00	\$0.00	\$0.00	\$0.00
2011	FARM TO MARKET	\$64,758	\$0.19	\$0.19	\$0.00	\$0.00	\$0.00	\$0.00
2011	HALE COUNTY	\$64,758	\$318.48	\$318.48	\$0.00	\$0.00	\$0.00	\$0.00
2011	PLAINVIEW ISD	\$64,758	\$673.48	\$673.48	\$0.00	\$0.00	\$0.00	\$0.00
2011	CITY OF PLAINVIEW	\$64,758	\$374.63	\$374.63	\$0.00	\$0.00	\$0.00	\$0.00
2011	HIGH PLAINS WATER DISTRICT	\$64,758	\$5.03	\$5.03	\$0.00	\$0.00	\$0.00	\$0.00
	2011 TOTAL:		\$1371.81	\$1371.81	\$0.00	\$0.00	\$0.00	\$0.00
2010	HIGH PLAINS WATER DISTRICT	\$64,758	\$5.08	\$5.08	\$0.00	\$0.00	\$0.00	\$0.00
2010	CITY OF PLAINVIEW	\$64,758	\$374.63	\$374.63	\$0.00	\$0.00	\$0.00	\$0.00
2010	PLAINVIEW ISD	\$64,758	\$673.48	\$673.48	\$0.00	\$0.00	\$0.00	\$0.00
2010	HALE COUNTY	\$64,758	\$318.48	\$318.48	\$0.00	\$0.00	\$0.00	\$0.00
2010	FARM TO MARKET	\$64,758	\$0.19	\$0.19	\$0.00	\$0.00	\$0.00	\$0.00
	2010 TOTAL:		\$1371.86	\$1371.86	\$0.00	\$0.00	\$0.00	\$0.00
2009	FARM TO MARKET	\$64,758	\$0.26	\$0.26	\$0.00	\$0.00	\$0.00	\$0.00
2009	HALE COUNTY	\$64,758	\$318.42	\$318.42	\$0.00	\$0.00	\$0.00	\$0.00
2009	PLAINVIEW ISD	\$64,758	\$673.48	\$673.48	\$0.00	\$0.00	\$0.00	\$0.00
2009	CITY OF PLAINVIEW	\$64,758	\$368.15	\$368.15	\$0.00	\$0.00	\$0.00	\$0.00
2009	HIGH PLAINS WATER DISTRICT	\$64,758	\$5.14	\$5.14	\$0.00	\$0.00	\$0.00	\$0.00
	2009 TOTAL:		\$1365.45	\$1365.45	\$0.00	\$0.00	\$0.00	\$0.00
2008	HIGH PLAINS WATER DISTRICT	\$64,758	\$5.14	\$5.14	\$0.00	\$0.00	\$0.00	\$0.00
2008	CITY OF PLAINVIEW	\$64,758	\$368.15	\$368.15	\$0.00	\$0.00	\$0.00	\$0.00
2008	PLAINVIEW ISD	\$64,758	\$673.48	\$673.48	\$0.00	\$0.00	\$0.00	\$0.00
2008	HALE COUNTY	\$64,758	\$318.42	\$318.42	\$0.00	\$0.00	\$0.00	\$0.00
2008	FARM TO MARKET	\$64,758	\$0.26	\$0.26	\$0.00	\$0.00	\$0.00	\$0.00
	2008 TOTAL:		\$1365.45	\$1365.45	\$0.00	\$0.00	\$0.00	\$0.00
2007	FARM TO MARKET	\$64,758	\$0.30	\$0.30	\$0.00	\$0.00	\$0.00	\$0.00
2007	HALE COUNTY	\$64,758	\$320.40	\$320.40	\$0.00	\$0.00	\$0.00	\$0.00
2007	PLAINVIEW ISD	\$64,758	\$673.48	\$673.48	\$0.00	\$0.00	\$0.00	\$0.00
2007	CITY OF PLAINVIEW	\$64,758	\$345.94	\$345.94	\$0.00	\$0.00	\$0.00	\$0.00
2007	HIGH PLAINS WATER DISTRICT	\$64,758	\$5.14	\$5.14	\$0.00	\$0.00	\$0.00	\$0.00

	2007 TOTAL:		\$1345.26	\$1345.26	\$0.00	\$0.00	\$0.00	\$0.00
2006	HIGH PLAINS WATER DISTRICT	\$64,758	\$5.37	\$5.37	\$0.00	\$0.00	\$0.00	\$0.00
2006	CITY OF PLAINVIEW	\$64,758	\$346.39	\$346.39	\$0.00	\$0.00	\$0.00	\$0.00
2006	PLAINVIEW ISD	\$64,758	\$887.18	\$887.18	\$0.00	\$0.00	\$0.00	\$0.00
2006	HALE COUNTY	\$64,758	\$320.43	\$320.43	\$0.00	\$0.00	\$0.00	\$0.00
2006	FARM TO MARKET	\$64,758	\$0.26	\$0.26	\$0.00	\$0.00	\$0.00	\$0.00
	2006 TOTAL:		\$1559.63	\$1559.63	\$0.00	\$0.00	\$0.00	\$0.00
2005	FARM TO MARKET	\$88,770	\$0.45	\$0.45	\$0.00	\$0.00	\$0.00	\$0.00
2005	HALE COUNTY	\$88,770	\$439.16	\$439.16	\$0.00	\$0.00	\$0.00	\$0.00
2005	PLAINVIEW ISD	\$88,770	\$1331.55	\$1331.55	\$0.00	\$0.00	\$0.00	\$0.00
2005	CITY OF PLAINVIEW	\$88,770	\$457.08	\$457.08	\$0.00	\$0.00	\$0.00	\$0.00
2005	HIGH PLAINS WATER DISTRICT	\$88,770	\$7.37	\$7.37	\$0.00	\$0.00	\$0.00	\$0.00
	2005 TOTAL:		\$2235.61	\$2235.61	\$0.00	\$0.00	\$0.00	\$0.00
2004	HIGH PLAINS WATER DISTRICT	\$67,890	\$5.63	\$5.63	\$0.00	\$0.00	\$0.00	\$0.00
2004	CITY OF PLAINVIEW	\$67,890	\$342.78	\$342.78	\$0.00	\$0.00	\$0.00	\$0.00
2004	PLAINVIEW ISD	\$67,890	\$984.41	\$984.41	\$0.00	\$0.00	\$0.00	\$0.00
2004	HALE COUNTY	\$67,890	\$327.71	\$327.71	\$0.00	\$0.00	\$0.00	\$0.00
2004	FARM TO MARKET	\$67,890	\$0.34	\$0.34	\$0.00	\$0.00	\$0.00	\$0.00
	2004 TOTAL:		\$1660.87	\$1660.87	\$0.00	\$0.00	\$0.00	\$0.00
2003	FARM TO MARKET	\$67,890	\$0.34	\$0.34	\$0.00	\$0.00	\$0.00	\$0.00
2003	HALE COUNTY	\$67,890	\$314.13	\$314.13	\$0.00	\$0.00	\$0.00	\$0.00
2003	PLAINVIEW ISD	\$67,890	\$930.09	\$930.09	\$0.00	\$0.00	\$0.00	\$0.00
2003	CITY OF PLAINVIEW	\$67,890	\$324.17	\$324.17	\$0.00	\$0.00	\$0.00	\$0.00
2003	HIGH PLAINS WATER DISTRICT	\$67,890	\$5.63	\$5.63	\$0.00	\$0.00	\$0.00	\$0.00
	2003 TOTAL:		\$1574.36	\$1574.36	\$0.00	\$0.00	\$0.00	\$0.00
2002	HIGH PLAINS WATER DISTRICT	\$5,250	\$0.44	\$0.44	\$0.00	\$0.00	\$0.00	\$0.00
2002	CITY OF PLAINVIEW	\$5,250	\$24.02	\$24.02	\$0.00	\$0.00	\$0.00	\$0.00
2002	PLAINVIEW ISD	\$5,250	\$71.93	\$71.93	\$0.00	\$0.00	\$0.00	\$0.00
2002	HALE COUNTY	\$5,250	\$24.29	\$24.29	\$0.00	\$0.00	\$0.00	\$0.00
2002	FARM TO MARKET	\$5,250	\$0.03	\$0.03	\$0.00	\$0.00	\$0.00	\$0.00
	2002 TOTAL:		\$120.71	\$120.71	\$0.00	\$0.00	\$0.00	\$0.00
2001	FARM TO MARKET	\$5,250	\$0.03	\$0.03	\$0.00	\$0.00	\$0.00	\$0.00
2001	HALE COUNTY	\$5,250	\$24.29	\$24.29	\$0.00	\$0.00	\$0.00	\$0.00
2001	PLAINVIEW ISD	\$5,250	\$68.78	\$68.78	\$0.00	\$0.00	\$0.00	\$0.00
2001	CITY OF PLAINVIEW	\$5,250	\$22.97	\$22.97	\$0.00	\$0.00	\$0.00	\$0.00
2001	HIGH PLAINS WATER DISTRICT	\$5,250	\$0.44	\$0.44	\$0.00	\$0.00	\$0.00	\$0.00
	2001 TOTAL:		\$116.51	\$116.51	\$0.00	\$0.00	\$0.00	\$0.00
2000	CITY OF PLAINVIEW	\$5,250	\$22.97	\$22.97	\$0.00	\$0.00	\$0.00	\$0.00
2000	HIGH PLAINS WATER DISTRICT	\$5,250	\$0.44	\$0.44	\$0.00	\$0.00	\$0.00	\$0.00
2000	HALE COUNTY	\$5,250	\$24.30	\$24.30	\$0.00	\$0.00	\$0.00	\$0.00
2000	FARM TO MARKET	\$5,250	\$0.03	\$0.03	\$0.00	\$0.00	\$0.00	\$0.00
2000	PLAINVIEW ISD	\$5,250	\$68.78	\$68.78	\$0.00	\$0.00	\$0.00	\$0.00
	2000 TOTAL:		\$116.52	\$116.52	\$0.00	\$0.00	\$0.00	\$0.00
2017	HALE COUNTY	\$64,758	\$385.44	\$385.44	\$0.00	\$0.00	\$0.00	\$0.00
2017	FARM TO MARKET	\$64,758	\$0.19	\$0.19	\$0.00	\$0.00	\$0.00	\$0.00
2017	PLAINVIEW ISD	\$64,758	\$757.67	\$757.67	\$0.00	\$0.00	\$0.00	\$0.00
2017	CITY OF PLAINVIEW	\$64,758	\$408.75	\$408.75	\$0.00	\$0.00	\$0.00	\$0.00
2017	HIGH PLAINS WATER DISTRICT	\$64,758	\$4.47	\$4.47	\$0.00	\$0.00	\$0.00	\$0.00
	2017 TOTAL:		\$1556.52	\$1556.52	\$0.00	\$0.00	\$0.00	\$0.00
2016	HIGH PLAINS WATER DISTRICT	\$64,758	\$4.86	\$4.86	\$0.00	\$0.00	\$0.00	\$0.00
2016	PLAINVIEW ISD	\$64,758	\$757.67	\$757.67	\$0.00	\$0.00	\$0.00	\$0.00
2016	CITY OF PLAINVIEW	\$64,758	\$407.20	\$407.20	\$0.00	\$0.00	\$0.00	\$0.00
2016	FARM TO MARKET	\$64,758	\$0.19	\$0.19	\$0.00	\$0.00	\$0.00	\$0.00
2016	HALE COUNTY	\$64,758	\$328.71	\$328.71	\$0.00	\$0.00	\$0.00	\$0.00

	2016 TOTAL:		\$1498.63	\$1498.63	\$0.00	\$0.00	\$0.00	\$0.00
2015	HALE COUNTY	\$64,758	\$318.48	\$318.48	\$0.00	\$0.00	\$0.00	\$0.00
2015	FARM TO MARKET	\$64,758	\$0.19	\$0.19	\$0.00	\$0.00	\$0.00	\$0.00
2015	CITY OF PLAINVIEW	\$64,758	\$407.20	\$407.20	\$0.00	\$0.00	\$0.00	\$0.00
2015	PLAINVIEW ISD	\$64,758	\$673.48	\$673.48	\$0.00	\$0.00	\$0.00	\$0.00
2015	HIGH PLAINS WATER DISTRICT	\$64,758	\$5.20	\$5.20	\$0.00	\$0.00	\$0.00	\$0.00
	2015 TOTAL:		\$1404.55	\$1404.55	\$0.00	\$0.00	\$0.00	\$0.00
2014	HIGH PLAINS WATER DISTRICT	\$0	\$0.00	\$0.00	\$0.00	\$0.00	\$0.00	\$0.00
2014	HIGH PLAINS WATER DISTRICT	\$64,758	\$5.20	\$5.20	\$0.00	\$0.00	\$0.00	\$0.00
2014	CITY OF PLAINVIEW	\$64,758	\$391.01	\$391.01	\$0.00	\$0.00	\$0.00	\$0.00
2014	CITY OF PLAINVIEW	\$0	\$0.00	\$0.00	\$0.00	\$0.00	\$0.00	\$0.00
2014	FARM TO MARKET	\$0	\$0.00	\$0.00	\$0.00	\$0.00	\$0.00	\$0.00
2014	PLAINVIEW ISD	\$0	\$0.00	\$0.00	\$0.00	\$0.00	\$0.00	\$0.00
2014	PLAINVIEW ISD	\$64,758	\$673.48	\$673.48	\$0.00	\$0.00	\$0.00	\$0.00
2014	FARM TO MARKET	\$64,758	\$0.19	\$0.19	\$0.00	\$0.00	\$0.00	\$0.00
2014	HALE COUNTY	\$0	\$0.00	\$0.00	\$0.00	\$0.00	\$0.00	\$0.00
2014	HALE COUNTY	\$64,758	\$318.48	\$318.48	\$0.00	\$0.00	\$0.00	\$0.00
	2014 TOTAL:		\$1388.36	\$1388.36	\$0.00	\$0.00	\$0.00	\$0.00
	CHROMATIN, INC TOTAL:		\$5848.06	\$5848.06	\$0.00	\$0.00	\$0.00	\$0.00
	MARLEY, MARK D TOTAL:		\$16973.63	\$16973.63	\$0.00	\$0.00	\$0.00	\$0.00
	GRAND TOTAL (ALL OWNERS):		\$24507.98	\$24507.98	\$0.00	\$0.00	\$0.00	\$0.00

NOTE: Penalty & Interest accrues every month on the unpaid tax and is added to the balance. Attorney fees may also increase your tax liability if not paid by July 1. If you plan to submit payment on a future date, make sure you enter the date and RECALCULATE to obtain the correct total amount due.

Questions Please Call (806) 293-4226

Hale CAD

Property Search Results > 16339 S&W SEED COMPANY HALE Tax Year:
 CO for Year 2019

Property

Account

Property ID:	16339	Legal Description:	MCCLELLAND PLV BLK 6 LOTS 3-4
Geographic ID:	S1139 -006-003	Zoning:	
Type:	Real	Agent Code:	ID:140934
Property Use Code:			
Property Use Description:			

Location

Address:	607 E 6TH PLAINVIEW, TX 79072	Mapsco:	
Neighborhood:	NONE	Map ID:	M-PLV68
Neighborhood CD:	N		

Owner

Name:	S&W SEED COMPANY HALE CO	Owner ID:	182734
Mailing Address:	403 SOUTH MONROE ST NEW DEAL, TX 79350	% Ownership:	100.0000000000%
		Exemptions:	

Values

(+) Improvement Homesite Value:	+	\$0	
(+) Improvement Non-Homesite Value:	+	\$9,450	
(+) Land Homesite Value:	+	\$0	
(+) Land Non-Homesite Value:	+	\$4,900	Ag / Timber Use Value
(+) Agricultural Market Valuation:	+	\$0	\$0
(+) Timber Market Valuation:	+	\$0	\$0

(=) Market Value:	=	\$14,350	
(-) Ag or Timber Use Value Reduction:	-	\$0	

(=) Appraised Value:	=	\$14,350	
(-) HS Cap:	-	\$0	

(=) Assessed Value:	=	\$14,350	

Taxing Jurisdiction

Owner: S&W SEED COMPANY HALE CO
 % Ownership: 100.0000000000%
 Total Value: \$14,350

Entity	Description	Tax Rate	Appraised Value	Taxable Value	Estimated Tax
C01	CITY OF PLAINVIEW	0.831800	\$14,350	\$14,350	\$119.37
CAD	CAD	0.000000	\$14,350	\$14,350	\$0.00
F01	FARM TO MARKET	0.000300	\$14,350	\$14,350	\$0.04
G01	HALE COUNTY	0.595200	\$14,350	\$14,350	\$85.41

S01	PLAINVIEW ISD	1.170000	\$14,350	\$14,350	\$167.90
W01	HIGH PLAINS WATER DISTRICT	0.006700	\$14,350	\$14,350	\$0.96
Total Tax Rate:		2.604000			
				Taxes w/Current Exemptions:	\$373.68
				Taxes w/o Exemptions:	\$373.67

Improvement / Building

Improvement #1:	COMMERCIAL	State Code:	F2 Living Area:	14000.0 sqft	Value: \$9,450
------------------------	-------------------	--------------------	------------------------	---------------------	-----------------------

Type	Description	Class CD	Exterior Wall	Year Built	SQFT
MA	MAIN AREA	MBP		0	14000.0

Land

#	Type	Description	Acres	Sqft	Eff Front	Eff Depth	Market Value	Prod. Value
1	IL	IMPROVED LOT	0.1610	14000.00	100.00	140.00	\$4,900	\$0

Roll Value History


Year	Improvements	Land Market	Ag Valuation	Appraised	HS Cap	Assessed
2019	\$9,450	\$4,900	0	14,350	\$0	\$14,350
2018	\$9,450	\$4,900	0	14,350	\$0	\$14,350
2017	\$9,450	\$4,900	0	14,350	\$0	\$14,350
2016	\$9,450	\$4,900	0	14,350	\$0	\$14,350
2015	\$9,450	\$4,900	0	14,350	\$0	\$14,350
2014	\$9,450	\$4,900	0	14,350	\$0	\$14,350
2013	\$9,450	\$4,900	0	14,350	\$0	\$14,350
2012	\$9,450	\$4,900	0	14,350	\$0	\$14,350
2011	\$9,450	\$4,900	0	14,350	\$0	\$14,350
2010	\$9,450	\$4,900	0	14,350	\$0	\$14,350
2009	\$9,450	\$4,900	0	14,350	\$0	\$14,350
2008	\$9,450	\$4,900	0	14,350	\$0	\$14,350
2007	\$9,450	\$4,900	0	14,350	\$0	\$14,350
2006	\$9,450	\$4,900	0	14,350	\$0	\$14,350
2005	\$15,120	\$4,900	0	20,020	\$0	\$20,020

Deed History - (Last 3 Deed Transactions)

#	Deed Date	Type	Description	Grantor	Grantee	Volume	Page	Deed Number
1	10/24/2018	WD	WARRANTY DEED	GLOBAL SORGHUM SOLUTIONS, LLC	S&W SEED COMPANY HALE CO	2018	3344	6
2	11/29/2017	WD	WARRANTY DEED	CHROMATIN, INC	GLOBAL SORGHUM SOLUTIONS, LLC	2017	3651	4
3	7/17/2014	WD	WARRANTY DEED	MARLEY FAMILY TRUST; JENNIFER L MARLEY & ETAL CO-TRUSTEES	CHROMATIN, INC	2014	2450	7

Tax Due

Property Tax Information as of 05/09/2019

Amount Due if Paid on: 

Year	Taxing Jurisdiction	Taxable Value	Base Tax	Base Taxes Paid	Base Tax Due	Discount / Penalty & Interest	Attorney Fees	Amount Due
2018	HIGH PLAINS WATER DISTRICT	\$14,350	\$0.96	\$0.96	\$0.00	\$0.00	\$0.00	\$0.00
2018	HALE COUNTY	\$14,350	\$85.41	\$85.41	\$0.00	\$0.00	\$0.00	\$0.00
2018	FARM TO MARKET	\$14,350	\$0.04	\$0.04	\$0.00	\$0.00	\$0.00	\$0.00
2018	PLAINVIEW ISD	\$14,350	\$167.90	\$167.90	\$0.00	\$0.00	\$0.00	\$0.00
2018	CITY OF PLAINVIEW	\$14,350	\$119.37	\$119.37	\$0.00	\$0.00	\$0.00	\$0.00
	2018 TOTAL:		\$373.68	\$373.68	\$0.00	\$0.00	\$0.00	\$0.00
	GLOBAL SORGHUM SOLUTIONS, LLC TOTAL:		\$373.68	\$373.68	\$0.00	\$0.00	\$0.00	\$0.00
2013	HALE COUNTY	\$14,350	\$70.57	\$70.57	\$0.00	\$0.00	\$0.00	\$0.00
2013	FARM TO MARKET	\$14,350	\$0.04	\$0.04	\$0.00	\$0.00	\$0.00	\$0.00
2013	PLAINVIEW ISD	\$14,350	\$149.24	\$149.24	\$0.00	\$0.00	\$0.00	\$0.00
2013	CITY OF PLAINVIEW	\$14,350	\$88.75	\$88.75	\$0.00	\$0.00	\$0.00	\$0.00
2013	HIGH PLAINS WATER DISTRICT	\$14,350	\$1.16	\$1.16	\$0.00	\$0.00	\$0.00	\$0.00
	2013 TOTAL:		\$309.76	\$309.76	\$0.00	\$0.00	\$0.00	\$0.00
2012	HIGH PLAINS WATER DISTRICT	\$14,350	\$1.08	\$1.08	\$0.00	\$0.00	\$0.00	\$0.00
2012	CITY OF PLAINVIEW	\$14,350	\$83.01	\$83.01	\$0.00	\$0.00	\$0.00	\$0.00
2012	PLAINVIEW ISD	\$14,350	\$149.24	\$149.24	\$0.00	\$0.00	\$0.00	\$0.00
2012	FARM TO MARKET	\$14,350	\$0.04	\$0.04	\$0.00	\$0.00	\$0.00	\$0.00
2012	HALE COUNTY	\$14,350	\$70.57	\$70.57	\$0.00	\$0.00	\$0.00	\$0.00
	2012 TOTAL:		\$303.94	\$303.94	\$0.00	\$0.00	\$0.00	\$0.00
2011	HALE COUNTY	\$14,350	\$70.57	\$70.57	\$0.00	\$0.00	\$0.00	\$0.00
2011	FARM TO MARKET	\$14,350	\$0.04	\$0.04	\$0.00	\$0.00	\$0.00	\$0.00
2011	PLAINVIEW ISD	\$14,350	\$149.24	\$149.24	\$0.00	\$0.00	\$0.00	\$0.00
2011	CITY OF PLAINVIEW	\$14,350	\$83.01	\$83.01	\$0.00	\$0.00	\$0.00	\$0.00
2011	HIGH PLAINS WATER DISTRICT	\$14,350	\$1.11	\$1.11	\$0.00	\$0.00	\$0.00	\$0.00
	2011 TOTAL:		\$303.97	\$303.97	\$0.00	\$0.00	\$0.00	\$0.00
2010	HIGH PLAINS WATER DISTRICT	\$14,350	\$1.13	\$1.13	\$0.00	\$0.00	\$0.00	\$0.00
2010	CITY OF PLAINVIEW	\$14,350	\$83.01	\$83.01	\$0.00	\$0.00	\$0.00	\$0.00
2010	PLAINVIEW ISD	\$14,350	\$149.24	\$149.24	\$0.00	\$0.00	\$0.00	\$0.00
2010	HALE COUNTY	\$14,350	\$70.57	\$70.57	\$0.00	\$0.00	\$0.00	\$0.00
2010	FARM TO MARKET	\$14,350	\$0.04	\$0.04	\$0.00	\$0.00	\$0.00	\$0.00
	2010 TOTAL:		\$303.99	\$303.99	\$0.00	\$0.00	\$0.00	\$0.00
2009	FARM TO MARKET	\$14,350	\$0.06	\$0.06	\$0.00	\$0.00	\$0.00	\$0.00
2009	HALE COUNTY	\$14,350	\$70.56	\$70.56	\$0.00	\$0.00	\$0.00	\$0.00
2009	PLAINVIEW ISD	\$14,350	\$149.24	\$149.24	\$0.00	\$0.00	\$0.00	\$0.00
2009	CITY OF PLAINVIEW	\$14,350	\$81.58	\$81.58	\$0.00	\$0.00	\$0.00	\$0.00
2009	HIGH PLAINS WATER DISTRICT	\$14,350	\$1.14	\$1.14	\$0.00	\$0.00	\$0.00	\$0.00
	2009 TOTAL:		\$302.58	\$302.58	\$0.00	\$0.00	\$0.00	\$0.00
2008	HIGH PLAINS WATER DISTRICT	\$14,350	\$1.14	\$1.14	\$0.00	\$0.00	\$0.00	\$0.00
2008	CITY OF PLAINVIEW	\$14,350	\$81.58	\$81.58	\$0.00	\$0.00	\$0.00	\$0.00
2008	PLAINVIEW ISD	\$14,350	\$149.24	\$149.24	\$0.00	\$0.00	\$0.00	\$0.00
2008	HALE COUNTY	\$14,350	\$70.56	\$70.56	\$0.00	\$0.00	\$0.00	\$0.00
2008	FARM TO MARKET	\$14,350	\$0.06	\$0.06	\$0.00	\$0.00	\$0.00	\$0.00
	2008 TOTAL:		\$302.58	\$302.58	\$0.00	\$0.00	\$0.00	\$0.00
2007	FARM TO MARKET	\$14,350	\$0.07	\$0.07	\$0.00	\$0.00	\$0.00	\$0.00
2007	HALE COUNTY	\$14,350	\$71.00	\$71.00	\$0.00	\$0.00	\$0.00	\$0.00
2007	PLAINVIEW ISD	\$14,350	\$149.24	\$149.24	\$0.00	\$0.00	\$0.00	\$0.00
2007	CITY OF PLAINVIEW	\$14,350	\$76.66	\$76.66	\$0.00	\$0.00	\$0.00	\$0.00
2007	HIGH PLAINS WATER DISTRICT	\$14,350	\$1.14	\$1.14	\$0.00	\$0.00	\$0.00	\$0.00

	2007 TOTAL:		\$298.11	\$298.11	\$0.00	\$0.00	\$0.00	\$0.00
2006	HIGH PLAINS WATER DISTRICT	\$14,350	\$1.19	\$1.19	\$0.00	\$0.00	\$0.00	\$0.00
2006	CITY OF PLAINVIEW	\$14,350	\$76.76	\$76.76	\$0.00	\$0.00	\$0.00	\$0.00
2006	PLAINVIEW ISD	\$14,350	\$196.60	\$196.60	\$0.00	\$0.00	\$0.00	\$0.00
2006	HALE COUNTY	\$14,350	\$71.01	\$71.01	\$0.00	\$0.00	\$0.00	\$0.00
2006	FARM TO MARKET	\$14,350	\$0.06	\$0.06	\$0.00	\$0.00	\$0.00	\$0.00
	2006 TOTAL:		\$345.62	\$345.62	\$0.00	\$0.00	\$0.00	\$0.00
2005	FARM TO MARKET	\$20,020	\$0.10	\$0.10	\$0.00	\$0.00	\$0.00	\$0.00
2005	HALE COUNTY	\$20,020	\$99.04	\$99.04	\$0.00	\$0.00	\$0.00	\$0.00
2005	PLAINVIEW ISD	\$20,020	\$300.30	\$300.30	\$0.00	\$0.00	\$0.00	\$0.00
2005	CITY OF PLAINVIEW	\$20,020	\$103.08	\$103.08	\$0.00	\$0.00	\$0.00	\$0.00
2005	HIGH PLAINS WATER DISTRICT	\$20,020	\$1.66	\$1.66	\$0.00	\$0.00	\$0.00	\$0.00
	2005 TOTAL:		\$504.18	\$504.18	\$0.00	\$0.00	\$0.00	\$0.00
2004	HIGH PLAINS WATER DISTRICT	\$20,020	\$1.66	\$1.66	\$0.00	\$0.00	\$0.00	\$0.00
2004	CITY OF PLAINVIEW	\$20,020	\$101.08	\$101.08	\$0.00	\$0.00	\$0.00	\$0.00
2004	PLAINVIEW ISD	\$20,020	\$290.29	\$290.29	\$0.00	\$0.00	\$0.00	\$0.00
2004	HALE COUNTY	\$20,020	\$96.64	\$96.64	\$0.00	\$0.00	\$0.00	\$0.00
2004	FARM TO MARKET	\$20,020	\$0.10	\$0.10	\$0.00	\$0.00	\$0.00	\$0.00
	2004 TOTAL:		\$489.77	\$489.77	\$0.00	\$0.00	\$0.00	\$0.00
2003	FARM TO MARKET	\$20,020	\$0.10	\$0.10	\$0.00	\$0.00	\$0.00	\$0.00
2003	HALE COUNTY	\$20,020	\$92.63	\$92.63	\$0.00	\$0.00	\$0.00	\$0.00
2003	PLAINVIEW ISD	\$20,020	\$274.27	\$274.27	\$0.00	\$0.00	\$0.00	\$0.00
2003	CITY OF PLAINVIEW	\$20,020	\$95.60	\$95.60	\$0.00	\$0.00	\$0.00	\$0.00
2003	HIGH PLAINS WATER DISTRICT	\$20,020	\$1.66	\$1.66	\$0.00	\$0.00	\$0.00	\$0.00
	2003 TOTAL:		\$464.26	\$464.26	\$0.00	\$0.00	\$0.00	\$0.00
2002	HIGH PLAINS WATER DISTRICT	\$20,020	\$1.68	\$1.68	\$0.00	\$0.00	\$0.00	\$0.00
2002	CITY OF PLAINVIEW	\$20,020	\$91.59	\$91.59	\$0.00	\$0.00	\$0.00	\$0.00
2002	PLAINVIEW ISD	\$20,020	\$274.27	\$274.27	\$0.00	\$0.00	\$0.00	\$0.00
2002	HALE COUNTY	\$20,020	\$92.64	\$92.64	\$0.00	\$0.00	\$0.00	\$0.00
2002	FARM TO MARKET	\$20,020	\$0.10	\$0.10	\$0.00	\$0.00	\$0.00	\$0.00
	2002 TOTAL:		\$460.28	\$460.28	\$0.00	\$0.00	\$0.00	\$0.00
2001	FARM TO MARKET	\$20,020	\$0.10	\$0.10	\$0.00	\$0.00	\$0.00	\$0.00
2001	HALE COUNTY	\$20,020	\$92.63	\$92.63	\$0.00	\$0.00	\$0.00	\$0.00
2001	PLAINVIEW ISD	\$20,020	\$262.26	\$262.26	\$0.00	\$0.00	\$0.00	\$0.00
2001	CITY OF PLAINVIEW	\$20,020	\$87.59	\$87.59	\$0.00	\$0.00	\$0.00	\$0.00
2001	HIGH PLAINS WATER DISTRICT	\$20,020	\$1.66	\$1.66	\$0.00	\$0.00	\$0.00	\$0.00
	2001 TOTAL:		\$444.24	\$444.24	\$0.00	\$0.00	\$0.00	\$0.00
2000	HIGH PLAINS WATER DISTRICT	\$20,020	\$1.68	\$1.68	\$0.00	\$0.00	\$0.00	\$0.00
2000	CITY OF PLAINVIEW	\$20,020	\$87.59	\$87.59	\$0.00	\$0.00	\$0.00	\$0.00
2000	PLAINVIEW ISD	\$20,020	\$262.26	\$262.26	\$0.00	\$0.00	\$0.00	\$0.00
2000	FARM TO MARKET	\$20,020	\$0.10	\$0.10	\$0.00	\$0.00	\$0.00	\$0.00
2000	HALE COUNTY	\$20,020	\$92.64	\$92.64	\$0.00	\$0.00	\$0.00	\$0.00
	2000 TOTAL:		\$444.27	\$444.27	\$0.00	\$0.00	\$0.00	\$0.00
1999	HALE COUNTY	\$51,100	\$235.26	\$235.26	\$0.00	\$0.00	\$0.00	\$0.00
1999	FARM TO MARKET	\$51,100	\$0.26	\$0.26	\$0.00	\$0.00	\$0.00	\$0.00
1999	PLAINVIEW ISD	\$51,100	\$654.08	\$654.08	\$0.00	\$0.00	\$0.00	\$0.00
1999	CITY OF PLAINVIEW	\$51,100	\$226.07	\$226.07	\$0.00	\$0.00	\$0.00	\$0.00
1999	HIGH PLAINS WATER DISTRICT	\$51,100	\$4.29	\$4.29	\$0.00	\$0.00	\$0.00	\$0.00
	1999 TOTAL:		\$1119.96	\$1119.96	\$0.00	\$0.00	\$0.00	\$0.00
1998	HIGH PLAINS WATER DISTRICT	\$51,100	\$4.27	\$4.27	\$0.00	\$0.00	\$0.00	\$0.00
1998	CITY OF PLAINVIEW	\$51,100	\$230.26	\$230.26	\$0.00	\$0.00	\$0.00	\$0.00
1998	PLAINVIEW ISD	\$51,100	\$654.08	\$654.08	\$0.00	\$0.00	\$0.00	\$0.00
1998	HALE COUNTY	\$51,100	\$236.73	\$236.73	\$0.00	\$0.00	\$0.00	\$0.00
1998	FARM TO MARKET	\$51,100	\$0.26	\$0.26	\$0.00	\$0.00	\$0.00	\$0.00

	1998 TOTAL:		\$1125.60	\$1125.60	\$0.00	\$0.00	\$0.00	\$0.00
1997	HALE COUNTY	\$51,100	\$236.70	\$236.70	\$0.00	\$0.00	\$0.00	\$0.00
1997	PLAINVIEW ISD	\$51,100	\$648.97	\$648.97	\$0.00	\$0.00	\$0.00	\$0.00
1997	FARM TO MARKET	\$51,100	\$0.26	\$0.26	\$0.00	\$0.00	\$0.00	\$0.00
1997	HIGH PLAINS WATER DISTRICT	\$51,100	\$4.29	\$4.29	\$0.00	\$0.00	\$0.00	\$0.00
1997	CITY OF PLAINVIEW	\$51,100	\$237.92	\$237.92	\$0.00	\$0.00	\$0.00	\$0.00
	1997 TOTAL:		\$1128.14	\$1128.14	\$0.00	\$0.00	\$0.00	\$0.00
2017	HIGH PLAINS WATER DISTRICT	\$14,350	\$0.99	\$0.99	\$0.00	\$0.00	\$0.00	\$0.00
2017	HALE COUNTY	\$14,350	\$85.41	\$85.41	\$0.00	\$0.00	\$0.00	\$0.00
2017	PLAINVIEW ISD	\$14,350	\$167.90	\$167.90	\$0.00	\$0.00	\$0.00	\$0.00
2017	CITY OF PLAINVIEW	\$14,350	\$90.58	\$90.58	\$0.00	\$0.00	\$0.00	\$0.00
2017	FARM TO MARKET	\$14,350	\$0.04	\$0.04	\$0.00	\$0.00	\$0.00	\$0.00
	2017 TOTAL:		\$344.92	\$344.92	\$0.00	\$0.00	\$0.00	\$0.00
2016	FARM TO MARKET	\$14,350	\$0.04	\$0.04	\$0.00	\$0.00	\$0.00	\$0.00
2016	HALE COUNTY	\$14,350	\$72.84	\$72.84	\$0.00	\$0.00	\$0.00	\$0.00
2016	CITY OF PLAINVIEW	\$14,350	\$90.23	\$90.23	\$0.00	\$0.00	\$0.00	\$0.00
2016	PLAINVIEW ISD	\$14,350	\$167.90	\$167.90	\$0.00	\$0.00	\$0.00	\$0.00
2016	HIGH PLAINS WATER DISTRICT	\$14,350	\$1.08	\$1.08	\$0.00	\$0.00	\$0.00	\$0.00
	2016 TOTAL:		\$332.09	\$332.09	\$0.00	\$0.00	\$0.00	\$0.00
2015	HIGH PLAINS WATER DISTRICT	\$14,350	\$1.15	\$1.15	\$0.00	\$0.00	\$0.00	\$0.00
2015	CITY OF PLAINVIEW	\$14,350	\$90.23	\$90.23	\$0.00	\$0.00	\$0.00	\$0.00
2015	PLAINVIEW ISD	\$14,350	\$149.24	\$149.24	\$0.00	\$0.00	\$0.00	\$0.00
2015	HALE COUNTY	\$14,350	\$70.57	\$70.57	\$0.00	\$0.00	\$0.00	\$0.00
2015	FARM TO MARKET	\$14,350	\$0.04	\$0.04	\$0.00	\$0.00	\$0.00	\$0.00
	2015 TOTAL:		\$311.23	\$311.23	\$0.00	\$0.00	\$0.00	\$0.00
2014	FARM TO MARKET	\$14,350	\$0.04	\$0.04	\$0.00	\$0.00	\$0.00	\$0.00
2014	HALE COUNTY	\$0	\$0.00	\$0.00	\$0.00	\$0.00	\$0.00	\$0.00
2014	HALE COUNTY	\$14,350	\$70.57	\$70.57	\$0.00	\$0.00	\$0.00	\$0.00
2014	CITY OF PLAINVIEW	\$14,350	\$86.65	\$86.65	\$0.00	\$0.00	\$0.00	\$0.00
2014	CITY OF PLAINVIEW	\$0	\$0.00	\$0.00	\$0.00	\$0.00	\$0.00	\$0.00
2014	PLAINVIEW ISD	\$0	\$0.00	\$0.00	\$0.00	\$0.00	\$0.00	\$0.00
2014	PLAINVIEW ISD	\$14,350	\$149.24	\$149.24	\$0.00	\$0.00	\$0.00	\$0.00
2014	FARM TO MARKET	\$0	\$0.00	\$0.00	\$0.00	\$0.00	\$0.00	\$0.00
2014	HIGH PLAINS WATER DISTRICT	\$0	\$0.00	\$0.00	\$0.00	\$0.00	\$0.00	\$0.00
2014	HIGH PLAINS WATER DISTRICT	\$14,350	\$1.15	\$1.15	\$0.00	\$0.00	\$0.00	\$0.00
	2014 TOTAL:		\$307.65	\$307.65	\$0.00	\$0.00	\$0.00	\$0.00
	CHROMATIN, INC TOTAL:		\$1295.89	\$1295.89	\$0.00	\$0.00	\$0.00	\$0.00
	MARLEY, MARK & JENNIFER TOTAL:		\$8651.25	\$8651.25	\$0.00	\$0.00	\$0.00	\$0.00
	GRAND TOTAL (ALL OWNERS):		\$10320.82	\$10320.82	\$0.00	\$0.00	\$0.00	\$0.00

NOTE: Penalty & Interest accrues every month on the unpaid tax and is added to the balance. Attorney fees may also increase your tax liability if not paid by July 1. If you plan to submit payment on a future date, make sure you enter the date and RECALCULATE to obtain the correct total amount due.

Questions Please Call (806) 293-4226

Hale CAD

Property Search Results > 27228 S&W SEED COMPANY HALE Tax Year:
 CO for Year 2019

Property

Account

Property ID:	27228	Legal Description:	MCCLELLAND PLV BLK 6 LOTS 1-2
Geographic ID:	S1139 -006-001	Zoning:	COM
Type:	Real	Agent Code:	ID:140934
Property Use Code:			
Property Use Description:			

Location

Address:	609 E 6TH PLAINVIEW, TX 79072	Mapsco:	
Neighborhood:	NONE	Map ID:	M-PLV68
Neighborhood CD:	N		

Owner

Name:	S&W SEED COMPANY HALE CO	Owner ID:	182734
Mailing Address:	403 SOUTH MONROE ST NEW DEAL, TX 79350	% Ownership:	100.0000000000%
		Exemptions:	

Values

(+) Improvement Homesite Value:	+	\$0	
(+) Improvement Non-Homesite Value:	+	\$13,608	
(+) Land Homesite Value:	+	\$0	
(+) Land Non-Homesite Value:	+	\$4,900	Ag / Timber Use Value
(+) Agricultural Market Valuation:	+	\$0	\$0
(+) Timber Market Valuation:	+	\$0	\$0

(=) Market Value:	=	\$18,508	
(-) Ag or Timber Use Value Reduction:	-	\$0	

(=) Appraised Value:	=	\$18,508	
(-) HS Cap:	-	\$0	

(=) Assessed Value:	=	\$18,508	

Taxing Jurisdiction

Owner: S&W SEED COMPANY HALE CO
 % Ownership: 100.0000000000%
 Total Value: \$18,508

Entity	Description	Tax Rate	Appraised Value	Taxable Value	Estimated Tax
C01	CITY OF PLAINVIEW	0.831800	\$18,508	\$18,508	\$153.95
CAD	CAD	0.000000	\$18,508	\$18,508	\$0.00
F01	FARM TO MARKET	0.000300	\$18,508	\$18,508	\$0.06
G01	HALE COUNTY	0.595200	\$18,508	\$18,508	\$110.16

S01	PLAINVIEW ISD	1.170000	\$18,508	\$18,508	\$216.54
W01	HIGH PLAINS WATER DISTRICT	0.006700	\$18,508	\$18,508	\$1.24
Total Tax Rate:		2.604000			
				Taxes w/Current Exemptions:	\$481.95
				Taxes w/o Exemptions:	\$481.95

Improvement / Building

Improvement #1: COMMERCIAL State Code: F1 Living Area: 12600.0 sqft Value: \$13,608

Type	Description	Class CD	Exterior Wall	Year Built	SQFT
MA	MAIN AREA	BNPF		0	12600.0

Land

#	Type	Description	Acres	Sqft	Eff Front	Eff Depth	Market Value	Prod. Value
1	IL	IMPROVED LOT	0.1610	14000.00	100.00	140.00	\$4,900	\$0

Roll Value History


Year	Improvements	Land Market	Ag Valuation	Appraised	HS Cap	Assessed
2019	\$13,608	\$4,900	0	18,508	\$0	\$18,508
2018	\$13,608	\$4,900	0	18,508	\$0	\$18,508
2017	\$13,608	\$4,900	0	18,508	\$0	\$18,508
2016	\$13,608	\$4,900	0	18,508	\$0	\$18,508
2015	\$13,608	\$4,900	0	18,508	\$0	\$18,508
2014	\$13,608	\$4,900	0	18,508	\$0	\$18,508
2013	\$13,608	\$4,900	0	18,508	\$0	\$18,508
2012	\$13,608	\$4,900	0	18,508	\$0	\$18,508
2011	\$13,608	\$4,900	0	18,508	\$0	\$18,508
2010	\$13,608	\$4,900	0	18,508	\$0	\$18,508
2009	\$13,608	\$4,900	0	18,508	\$0	\$18,508
2008	\$13,608	\$4,900	0	18,508	\$0	\$18,508
2007	\$13,608	\$4,900	0	18,508	\$0	\$18,508
2006	\$13,608	\$4,900	0	18,508	\$0	\$18,508
2005	\$13,608	\$4,900	0	18,508	\$0	\$18,508

Deed History - (Last 3 Deed Transactions)

#	Deed Date	Type	Description	Grantor	Grantee	Volume	Page	Deed Number
1	10/24/2018	WD	WARRANTY DEED	GLOBAL SORGHUM SOLUTIONS, LLC	S&W SEED COMPANY HALE CO	2018	3344	6
2	11/29/2017	WD	WARRANTY DEED	CHROMATIN, INC	GLOBAL SORGHUM SOLUTIONS, LLC	2017	3651	4
3	7/17/2014	WD	WARRANTY DEED	MARLEY FAMILY TRUST; JENNIFER L MARLEY & ETAL CO-TRUSTEES	CHROMATIN, INC	2014	2450	7

Tax Due

Property Tax Information as of 05/09/2019

Amount Due if Paid on: 

Year	Taxing Jurisdiction	Taxable Value	Base Tax	Base Taxes Paid	Base Tax Due	Discount / Penalty & Interest	Attorney Fees	Amount Due
2018	HIGH PLAINS WATER DISTRICT	\$18,508	\$1.24	\$1.24	\$0.00	\$0.00	\$0.00	\$0.00
2018	HALE COUNTY	\$18,508	\$110.16	\$110.16	\$0.00	\$0.00	\$0.00	\$0.00
2018	FARM TO MARKET	\$18,508	\$0.06	\$0.06	\$0.00	\$0.00	\$0.00	\$0.00
2018	PLAINVIEW ISD	\$18,508	\$216.54	\$216.54	\$0.00	\$0.00	\$0.00	\$0.00
2018	CITY OF PLAINVIEW	\$18,508	\$153.95	\$153.95	\$0.00	\$0.00	\$0.00	\$0.00
2018 TOTAL:			\$481.95	\$481.95	\$0.00	\$0.00	\$0.00	\$0.00
GLOBAL SORGHUM SOLUTIONS, LLC TOTAL:			\$481.95	\$481.95	\$0.00	\$0.00	\$0.00	\$0.00
2013	HALE COUNTY	\$18,508	\$91.02	\$91.02	\$0.00	\$0.00	\$0.00	\$0.00
2013	FARM TO MARKET	\$18,508	\$0.06	\$0.06	\$0.00	\$0.00	\$0.00	\$0.00
2013	PLAINVIEW ISD	\$18,508	\$192.48	\$192.48	\$0.00	\$0.00	\$0.00	\$0.00
2013	CITY OF PLAINVIEW	\$18,508	\$114.47	\$114.47	\$0.00	\$0.00	\$0.00	\$0.00
2013	HIGH PLAINS WATER DISTRICT	\$18,508	\$1.50	\$1.50	\$0.00	\$0.00	\$0.00	\$0.00
2013 TOTAL:			\$399.53	\$399.53	\$0.00	\$0.00	\$0.00	\$0.00
2012	HIGH PLAINS WATER DISTRICT	\$18,508	\$1.40	\$1.40	\$0.00	\$0.00	\$0.00	\$0.00
2012	CITY OF PLAINVIEW	\$18,508	\$107.07	\$107.07	\$0.00	\$0.00	\$0.00	\$0.00
2012	PLAINVIEW ISD	\$18,508	\$192.48	\$192.48	\$0.00	\$0.00	\$0.00	\$0.00
2012	FARM TO MARKET	\$18,508	\$0.06	\$0.06	\$0.00	\$0.00	\$0.00	\$0.00
2012	HALE COUNTY	\$18,508	\$91.02	\$91.02	\$0.00	\$0.00	\$0.00	\$0.00
2012 TOTAL:			\$392.03	\$392.03	\$0.00	\$0.00	\$0.00	\$0.00
2011	HALE COUNTY	\$18,508	\$91.02	\$91.02	\$0.00	\$0.00	\$0.00	\$0.00
2011	FARM TO MARKET	\$18,508	\$0.06	\$0.06	\$0.00	\$0.00	\$0.00	\$0.00
2011	PLAINVIEW ISD	\$18,508	\$192.48	\$192.48	\$0.00	\$0.00	\$0.00	\$0.00
2011	CITY OF PLAINVIEW	\$18,508	\$107.07	\$107.07	\$0.00	\$0.00	\$0.00	\$0.00
2011	HIGH PLAINS WATER DISTRICT	\$18,508	\$1.44	\$1.44	\$0.00	\$0.00	\$0.00	\$0.00
2011 TOTAL:			\$392.07	\$392.07	\$0.00	\$0.00	\$0.00	\$0.00
2010	HIGH PLAINS WATER DISTRICT	\$18,508	\$1.45	\$1.45	\$0.00	\$0.00	\$0.00	\$0.00
2010	CITY OF PLAINVIEW	\$18,508	\$107.07	\$107.07	\$0.00	\$0.00	\$0.00	\$0.00
2010	PLAINVIEW ISD	\$18,508	\$192.48	\$192.48	\$0.00	\$0.00	\$0.00	\$0.00
2010	HALE COUNTY	\$18,508	\$91.02	\$91.02	\$0.00	\$0.00	\$0.00	\$0.00
2010	FARM TO MARKET	\$18,508	\$0.06	\$0.06	\$0.00	\$0.00	\$0.00	\$0.00
2010 TOTAL:			\$392.08	\$392.08	\$0.00	\$0.00	\$0.00	\$0.00
2009	FARM TO MARKET	\$18,508	\$0.07	\$0.07	\$0.00	\$0.00	\$0.00	\$0.00
2009	HALE COUNTY	\$18,508	\$91.00	\$91.00	\$0.00	\$0.00	\$0.00	\$0.00
2009	PLAINVIEW ISD	\$18,508	\$192.48	\$192.48	\$0.00	\$0.00	\$0.00	\$0.00
2009	CITY OF PLAINVIEW	\$18,508	\$105.22	\$105.22	\$0.00	\$0.00	\$0.00	\$0.00
2009	HIGH PLAINS WATER DISTRICT	\$18,508	\$1.47	\$1.47	\$0.00	\$0.00	\$0.00	\$0.00
2009 TOTAL:			\$390.24	\$390.24	\$0.00	\$0.00	\$0.00	\$0.00
2008	HIGH PLAINS WATER DISTRICT	\$18,508	\$1.47	\$1.47	\$0.00	\$0.00	\$0.00	\$0.00
2008	CITY OF PLAINVIEW	\$18,508	\$105.22	\$105.22	\$0.00	\$0.00	\$0.00	\$0.00
2008	PLAINVIEW ISD	\$18,508	\$192.48	\$192.48	\$0.00	\$0.00	\$0.00	\$0.00
2008	HALE COUNTY	\$18,508	\$91.00	\$91.00	\$0.00	\$0.00	\$0.00	\$0.00
2008	FARM TO MARKET	\$18,508	\$0.07	\$0.07	\$0.00	\$0.00	\$0.00	\$0.00
2008 TOTAL:			\$390.24	\$390.24	\$0.00	\$0.00	\$0.00	\$0.00
2007	FARM TO MARKET	\$18,508	\$0.09	\$0.09	\$0.00	\$0.00	\$0.00	\$0.00
2007	HALE COUNTY	\$18,508	\$91.57	\$91.57	\$0.00	\$0.00	\$0.00	\$0.00
2007	PLAINVIEW ISD	\$18,508	\$192.48	\$192.48	\$0.00	\$0.00	\$0.00	\$0.00
2007	CITY OF PLAINVIEW	\$18,508	\$98.87	\$98.87	\$0.00	\$0.00	\$0.00	\$0.00
2007	HIGH PLAINS WATER DISTRICT	\$18,508	\$1.47	\$1.47	\$0.00	\$0.00	\$0.00	\$0.00

	2007 TOTAL:		\$384.48	\$384.48	\$0.00	\$0.00	\$0.00	\$0.00
2006	HIGH PLAINS WATER DISTRICT	\$18,508	\$1.54	\$1.54	\$0.00	\$0.00	\$0.00	\$0.00
2006	CITY OF PLAINVIEW	\$18,508	\$99.00	\$99.00	\$0.00	\$0.00	\$0.00	\$0.00
2006	PLAINVIEW ISD	\$18,508	\$253.56	\$253.56	\$0.00	\$0.00	\$0.00	\$0.00
2006	HALE COUNTY	\$18,508	\$91.58	\$91.58	\$0.00	\$0.00	\$0.00	\$0.00
2006	FARM TO MARKET	\$18,508	\$0.07	\$0.07	\$0.00	\$0.00	\$0.00	\$0.00
	2006 TOTAL:		\$445.75	\$445.75	\$0.00	\$0.00	\$0.00	\$0.00
2005	FARM TO MARKET	\$18,508	\$0.09	\$0.09	\$0.00	\$0.00	\$0.00	\$0.00
2005	HALE COUNTY	\$18,508	\$91.56	\$91.56	\$0.00	\$0.00	\$0.00	\$0.00
2005	PLAINVIEW ISD	\$18,508	\$277.62	\$277.62	\$0.00	\$0.00	\$0.00	\$0.00
2005	CITY OF PLAINVIEW	\$18,508	\$95.30	\$95.30	\$0.00	\$0.00	\$0.00	\$0.00
2005	HIGH PLAINS WATER DISTRICT	\$18,508	\$1.54	\$1.54	\$0.00	\$0.00	\$0.00	\$0.00
	2005 TOTAL:		\$466.11	\$466.11	\$0.00	\$0.00	\$0.00	\$0.00
2004	HIGH PLAINS WATER DISTRICT	\$18,508	\$1.54	\$1.54	\$0.00	\$0.00	\$0.00	\$0.00
2004	CITY OF PLAINVIEW	\$18,508	\$93.45	\$93.45	\$0.00	\$0.00	\$0.00	\$0.00
2004	PLAINVIEW ISD	\$18,508	\$268.37	\$268.37	\$0.00	\$0.00	\$0.00	\$0.00
2004	HALE COUNTY	\$18,508	\$89.34	\$89.34	\$0.00	\$0.00	\$0.00	\$0.00
2004	FARM TO MARKET	\$18,508	\$0.09	\$0.09	\$0.00	\$0.00	\$0.00	\$0.00
	2004 TOTAL:		\$452.79	\$452.79	\$0.00	\$0.00	\$0.00	\$0.00
2003	FARM TO MARKET	\$18,508	\$0.09	\$0.09	\$0.00	\$0.00	\$0.00	\$0.00
2003	HALE COUNTY	\$18,508	\$85.64	\$85.64	\$0.00	\$0.00	\$0.00	\$0.00
2003	PLAINVIEW ISD	\$18,508	\$253.56	\$253.56	\$0.00	\$0.00	\$0.00	\$0.00
2003	CITY OF PLAINVIEW	\$18,508	\$88.38	\$88.38	\$0.00	\$0.00	\$0.00	\$0.00
2003	HIGH PLAINS WATER DISTRICT	\$18,508	\$1.54	\$1.54	\$0.00	\$0.00	\$0.00	\$0.00
	2003 TOTAL:		\$429.21	\$429.21	\$0.00	\$0.00	\$0.00	\$0.00
2002	HIGH PLAINS WATER DISTRICT	\$18,508	\$1.55	\$1.55	\$0.00	\$0.00	\$0.00	\$0.00
2002	CITY OF PLAINVIEW	\$18,508	\$84.67	\$84.67	\$0.00	\$0.00	\$0.00	\$0.00
2002	PLAINVIEW ISD	\$18,508	\$253.56	\$253.56	\$0.00	\$0.00	\$0.00	\$0.00
2002	HALE COUNTY	\$18,508	\$85.63	\$85.63	\$0.00	\$0.00	\$0.00	\$0.00
2002	FARM TO MARKET	\$18,508	\$0.09	\$0.09	\$0.00	\$0.00	\$0.00	\$0.00
	2002 TOTAL:		\$425.50	\$425.50	\$0.00	\$0.00	\$0.00	\$0.00
2001	FARM TO MARKET	\$18,508	\$0.09	\$0.09	\$0.00	\$0.00	\$0.00	\$0.00
2001	HALE COUNTY	\$18,508	\$85.64	\$85.64	\$0.00	\$0.00	\$0.00	\$0.00
2001	PLAINVIEW ISD	\$18,508	\$242.45	\$242.45	\$0.00	\$0.00	\$0.00	\$0.00
2001	CITY OF PLAINVIEW	\$18,508	\$80.97	\$80.97	\$0.00	\$0.00	\$0.00	\$0.00
2001	HIGH PLAINS WATER DISTRICT	\$18,508	\$1.54	\$1.54	\$0.00	\$0.00	\$0.00	\$0.00
	2001 TOTAL:		\$410.69	\$410.69	\$0.00	\$0.00	\$0.00	\$0.00
2000	HIGH PLAINS WATER DISTRICT	\$18,508	\$1.55	\$1.55	\$0.00	\$0.00	\$0.00	\$0.00
2000	CITY OF PLAINVIEW	\$18,508	\$80.97	\$80.97	\$0.00	\$0.00	\$0.00	\$0.00
2000	PLAINVIEW ISD	\$18,508	\$242.45	\$242.45	\$0.00	\$0.00	\$0.00	\$0.00
2000	FARM TO MARKET	\$18,508	\$0.09	\$0.09	\$0.00	\$0.00	\$0.00	\$0.00
2000	HALE COUNTY	\$18,508	\$85.64	\$85.64	\$0.00	\$0.00	\$0.00	\$0.00
	2000 TOTAL:		\$410.70	\$410.70	\$0.00	\$0.00	\$0.00	\$0.00
1999	HALE COUNTY	\$46,480	\$213.99	\$213.99	\$0.00	\$0.00	\$0.00	\$0.00
1999	FARM TO MARKET	\$46,480	\$0.23	\$0.23	\$0.00	\$0.00	\$0.00	\$0.00
1999	PLAINVIEW ISD	\$46,480	\$594.94	\$594.94	\$0.00	\$0.00	\$0.00	\$0.00
1999	CITY OF PLAINVIEW	\$46,480	\$205.63	\$205.63	\$0.00	\$0.00	\$0.00	\$0.00
1999	HIGH PLAINS WATER DISTRICT	\$46,480	\$3.90	\$3.90	\$0.00	\$0.00	\$0.00	\$0.00
	1999 TOTAL:		\$1018.69	\$1018.69	\$0.00	\$0.00	\$0.00	\$0.00
1998	HIGH PLAINS WATER DISTRICT	\$46,480	\$3.88	\$3.88	\$0.00	\$0.00	\$0.00	\$0.00
1998	CITY OF PLAINVIEW	\$46,480	\$209.44	\$209.44	\$0.00	\$0.00	\$0.00	\$0.00
1998	PLAINVIEW ISD	\$46,480	\$594.94	\$594.94	\$0.00	\$0.00	\$0.00	\$0.00
1998	HALE COUNTY	\$46,480	\$215.32	\$215.32	\$0.00	\$0.00	\$0.00	\$0.00
1998	FARM TO MARKET	\$46,480	\$0.23	\$0.23	\$0.00	\$0.00	\$0.00	\$0.00

	1998 TOTAL:		\$1023.81	\$1023.81	\$0.00	\$0.00	\$0.00	\$0.00
1997	HALE COUNTY	\$46,480	\$215.30	\$215.30	\$0.00	\$0.00	\$0.00	\$0.00
1997	PLAINVIEW ISD	\$46,480	\$590.30	\$590.30	\$0.00	\$0.00	\$0.00	\$0.00
1997	FARM TO MARKET	\$46,480	\$0.23	\$0.23	\$0.00	\$0.00	\$0.00	\$0.00
1997	HIGH PLAINS WATER DISTRICT	\$46,480	\$3.90	\$3.90	\$0.00	\$0.00	\$0.00	\$0.00
1997	CITY OF PLAINVIEW	\$46,480	\$216.41	\$216.41	\$0.00	\$0.00	\$0.00	\$0.00
	1997 TOTAL:		\$1026.14	\$1026.14	\$0.00	\$0.00	\$0.00	\$0.00
2017	HIGH PLAINS WATER DISTRICT	\$18,508	\$1.28	\$1.28	\$0.00	\$0.00	\$0.00	\$0.00
2017	HALE COUNTY	\$18,508	\$110.16	\$110.16	\$0.00	\$0.00	\$0.00	\$0.00
2017	PLAINVIEW ISD	\$18,508	\$216.54	\$216.54	\$0.00	\$0.00	\$0.00	\$0.00
2017	CITY OF PLAINVIEW	\$18,508	\$116.82	\$116.82	\$0.00	\$0.00	\$0.00	\$0.00
2017	FARM TO MARKET	\$18,508	\$0.06	\$0.06	\$0.00	\$0.00	\$0.00	\$0.00
	2017 TOTAL:		\$444.86	\$444.86	\$0.00	\$0.00	\$0.00	\$0.00
2016	FARM TO MARKET	\$18,508	\$0.06	\$0.06	\$0.00	\$0.00	\$0.00	\$0.00
2016	HALE COUNTY	\$18,508	\$93.95	\$93.95	\$0.00	\$0.00	\$0.00	\$0.00
2016	CITY OF PLAINVIEW	\$18,508	\$116.38	\$116.38	\$0.00	\$0.00	\$0.00	\$0.00
2016	PLAINVIEW ISD	\$18,508	\$216.54	\$216.54	\$0.00	\$0.00	\$0.00	\$0.00
2016	HIGH PLAINS WATER DISTRICT	\$18,508	\$1.39	\$1.39	\$0.00	\$0.00	\$0.00	\$0.00
	2016 TOTAL:		\$428.32	\$428.32	\$0.00	\$0.00	\$0.00	\$0.00
2015	HIGH PLAINS WATER DISTRICT	\$18,508	\$1.49	\$1.49	\$0.00	\$0.00	\$0.00	\$0.00
2015	CITY OF PLAINVIEW	\$18,508	\$116.38	\$116.38	\$0.00	\$0.00	\$0.00	\$0.00
2015	PLAINVIEW ISD	\$18,508	\$192.48	\$192.48	\$0.00	\$0.00	\$0.00	\$0.00
2015	HALE COUNTY	\$18,508	\$91.02	\$91.02	\$0.00	\$0.00	\$0.00	\$0.00
2015	FARM TO MARKET	\$18,508	\$0.06	\$0.06	\$0.00	\$0.00	\$0.00	\$0.00
	2015 TOTAL:		\$401.43	\$401.43	\$0.00	\$0.00	\$0.00	\$0.00
2014	FARM TO MARKET	\$18,508	\$0.06	\$0.06	\$0.00	\$0.00	\$0.00	\$0.00
2014	HALE COUNTY	\$0	\$0.00	\$0.00	\$0.00	\$0.00	\$0.00	\$0.00
2014	HALE COUNTY	\$18,508	\$91.02	\$91.02	\$0.00	\$0.00	\$0.00	\$0.00
2014	CITY OF PLAINVIEW	\$18,508	\$111.75	\$111.75	\$0.00	\$0.00	\$0.00	\$0.00
2014	CITY OF PLAINVIEW	\$0	\$0.00	\$0.00	\$0.00	\$0.00	\$0.00	\$0.00
2014	PLAINVIEW ISD	\$0	\$0.00	\$0.00	\$0.00	\$0.00	\$0.00	\$0.00
2014	PLAINVIEW ISD	\$18,508	\$192.48	\$192.48	\$0.00	\$0.00	\$0.00	\$0.00
2014	FARM TO MARKET	\$0	\$0.00	\$0.00	\$0.00	\$0.00	\$0.00	\$0.00
2014	HIGH PLAINS WATER DISTRICT	\$0	\$0.00	\$0.00	\$0.00	\$0.00	\$0.00	\$0.00
2014	HIGH PLAINS WATER DISTRICT	\$18,508	\$1.49	\$1.49	\$0.00	\$0.00	\$0.00	\$0.00
	2014 TOTAL:		\$396.80	\$396.80	\$0.00	\$0.00	\$0.00	\$0.00
	CHROMATIN, INC TOTAL:		\$1671.41	\$1671.41	\$0.00	\$0.00	\$0.00	\$0.00
	MARLEY, MARK & JENNIFER TOTAL:		\$8850.06	\$8850.06	\$0.00	\$0.00	\$0.00	\$0.00
	GRAND TOTAL (ALL OWNERS):		\$11003.42	\$11003.42	\$0.00	\$0.00	\$0.00	\$0.00

NOTE: Penalty & Interest accrues every month on the unpaid tax and is added to the balance. Attorney fees may also increase your tax liability if not paid by July 1. If you plan to submit payment on a future date, make sure you enter the date and RECALCULATE to obtain the correct total amount due.

Questions Please Call (806) 293-4226

Hale CAD

Property Search Results > 23862 S&W SEED COMPANY HALE CO for Year 2019

Tax Year:

Property

Account

Property ID:	23862	Legal Description:	MCCLELLAND PLV BLK 6 LOTS 5-6
Geographic ID:	S1139 -006-005	Zoning:	
Type:	Real	Agent Code:	ID:140934
Property Use Code:			
Property Use Description:			

Location

Address:	600 E 6TH PLAINVIEW, TX 79072	Mapsco:	
Neighborhood:	NONE	Map ID:	M-PLV68
Neighborhood CD:	N		

Owner

Name:	S&W SEED COMPANY HALE CO	Owner ID:	182734
Mailing Address:	403 SOUTH MONROE ST NEW DEAL, TX 79350	% Ownership:	100.0000000000%
		Exemptions:	

Values

(+) Improvement Homesite Value:	+	\$0	
(+) Improvement Non-Homesite Value:	+	\$2,006	
(+) Land Homesite Value:	+	\$0	
(+) Land Non-Homesite Value:	+	\$4,900	Ag / Timber Use Value
(+) Agricultural Market Valuation:	+	\$0	\$0
(+) Timber Market Valuation:	+	\$0	\$0

(=) Market Value:	=	\$6,906	
(-) Ag or Timber Use Value Reduction:	-	\$0	

(=) Appraised Value:	=	\$6,906	
(-) HS Cap:	-	\$0	

(=) Assessed Value:	=	\$6,906	

Taxing Jurisdiction

Owner: S&W SEED COMPANY HALE CO
 % Ownership: 100.0000000000%
 Total Value: \$6,906

Entity	Description	Tax Rate	Appraised Value	Taxable Value	Estimated Tax
C01	CITY OF PLAINVIEW	0.831800	\$6,906	\$6,906	\$57.44
CAD	CAD	0.000000	\$6,906	\$6,906	\$0.00
F01	FARM TO MARKET	0.000300	\$6,906	\$6,906	\$0.02

G01	HALE COUNTY	0.595200	\$6,906	\$6,906	\$41.10
S01	PLAINVIEW ISD	1.170000	\$6,906	\$6,906	\$80.80
W01	HIGH PLAINS WATER DISTRICT	0.006700	\$6,906	\$6,906	\$0.46
Total Tax Rate:		2.604000			
				Taxes w/Current Exemptions:	\$179.82
				Taxes w/o Exemptions:	\$179.83

Improvement / Building

Improvement #1:	COMMERCIAL	State Code:	F1	Living Area:	1440.0 sqft	Value: \$2,006
------------------------	------------	-------------	----	--------------	-------------	----------------

Type	Description	Class CD	Exterior Wall	Year Built	SQFT
MA	MAIN AREA	RSCL	ST	0	1440.0

Land

#	Type	Description	Acres	Sqft	Eff Front	Eff Depth	Market Value	Prod. Value
1	IL	IMPROVED LOT	0.3210	14000.00	100.00	140.00	\$4,900	\$0

Roll Value History


Year	Improvements	Land Market	Ag Valuation	Appraised	HS Cap	Assessed
2019	\$2,006	\$4,900	0	6,906	\$0	\$6,906
2018	\$2,006	\$4,900	0	6,906	\$0	\$6,906
2017	\$2,006	\$4,900	0	6,906	\$0	\$6,906
2016	\$2,106	\$4,900	0	7,006	\$0	\$7,006
2015	\$2,106	\$4,900	0	7,006	\$0	\$7,006
2014	\$2,106	\$4,900	0	7,006	\$0	\$7,006
2013	\$2,106	\$4,900	0	7,006	\$0	\$7,006
2012	\$2,106	\$4,900	0	7,006	\$0	\$7,006
2011	\$2,106	\$4,900	0	7,006	\$0	\$7,006
2010	\$2,106	\$4,900	0	7,006	\$0	\$7,006
2009	\$2,106	\$4,900	0	7,006	\$0	\$7,006
2008	\$2,106	\$4,900	0	7,006	\$0	\$7,006
2007	\$2,106	\$4,900	0	7,006	\$0	\$7,006
2006	\$2,106	\$4,900	0	7,006	\$0	\$7,006
2005	\$5,358	\$4,900	0	10,258	\$0	\$10,258

Deed History - (Last 3 Deed Transactions)

#	Deed Date	Type	Description	Grantor	Grantee	Volume	Page	Deed Number
1	10/24/2018	WD	WARRANTY DEED	GLOBAL SORGHUM SOLUTIONS, LLC	S&W SEED COMPANY HALE CO	2018	3344	6
2	11/29/2017	WD	WARRANTY DEED	CHROMATIN, INC	GLOBAL SORGHUM SOLUTIONS, LLC	2017	3651	4
3	7/17/2014	WD	WARRANTY DEED	MARLEY FAMILY TRUST; JENNIFER L MARLEY & ETAL CO-TRUSTEES	CHROMATIN, INC	2014	2450	7

Tax Due

Property Tax Information as of 05/09/2019

Amount Due if Paid on: 

Year	Taxing Jurisdiction	Taxable Value	Base Tax	Base Taxes Paid	Base Tax Due	Discount / Penalty & Interest	Attorney Fees	Amount Due
2018	HIGH PLAINS WATER DISTRICT	\$6,906	\$0.46	\$0.46	\$0.00	\$0.00	\$0.00	\$0.00
2018	PLAINVIEW ISD	\$6,906	\$80.80	\$80.80	\$0.00	\$0.00	\$0.00	\$0.00
2018	CITY OF PLAINVIEW	\$6,906	\$57.44	\$57.44	\$0.00	\$0.00	\$0.00	\$0.00
2018	HALE COUNTY	\$6,906	\$41.10	\$41.10	\$0.00	\$0.00	\$0.00	\$0.00
2018	FARM TO MARKET	\$6,906	\$0.02	\$0.02	\$0.00	\$0.00	\$0.00	\$0.00
	2018 TOTAL:		\$179.82	\$179.82	\$0.00	\$0.00	\$0.00	\$0.00
	GLOBAL SORGHUM SOLUTIONS, LLC TOTAL:		\$179.82	\$179.82	\$0.00	\$0.00	\$0.00	\$0.00
2013	HALE COUNTY	\$7,006	\$34.46	\$34.46	\$0.00	\$0.00	\$0.00	\$0.00
2013	FARM TO MARKET	\$7,006	\$0.02	\$0.02	\$0.00	\$0.00	\$0.00	\$0.00
2013	PLAINVIEW ISD	\$7,006	\$72.86	\$72.86	\$0.00	\$0.00	\$0.00	\$0.00
2013	CITY OF PLAINVIEW	\$7,006	\$43.33	\$43.33	\$0.00	\$0.00	\$0.00	\$0.00
2013	HIGH PLAINS WATER DISTRICT	\$7,006	\$0.57	\$0.57	\$0.00	\$0.00	\$0.00	\$0.00
	2013 TOTAL:		\$151.24	\$151.24	\$0.00	\$0.00	\$0.00	\$0.00
2012	HIGH PLAINS WATER DISTRICT	\$7,006	\$0.53	\$0.53	\$0.00	\$0.00	\$0.00	\$0.00
2012	CITY OF PLAINVIEW	\$7,006	\$40.53	\$40.53	\$0.00	\$0.00	\$0.00	\$0.00
2012	PLAINVIEW ISD	\$7,006	\$72.86	\$72.86	\$0.00	\$0.00	\$0.00	\$0.00
2012	FARM TO MARKET	\$7,006	\$0.02	\$0.02	\$0.00	\$0.00	\$0.00	\$0.00
2012	HALE COUNTY	\$7,006	\$34.46	\$34.46	\$0.00	\$0.00	\$0.00	\$0.00
	2012 TOTAL:		\$148.40	\$148.40	\$0.00	\$0.00	\$0.00	\$0.00
2011	FARM TO MARKET	\$7,006	\$0.02	\$0.02	\$0.00	\$0.00	\$0.00	\$0.00
2011	HALE COUNTY	\$7,006	\$34.46	\$34.46	\$0.00	\$0.00	\$0.00	\$0.00
2011	PLAINVIEW ISD	\$7,006	\$72.86	\$72.86	\$0.00	\$0.00	\$0.00	\$0.00
2011	CITY OF PLAINVIEW	\$7,006	\$40.53	\$40.53	\$0.00	\$0.00	\$0.00	\$0.00
2011	HIGH PLAINS WATER DISTRICT	\$7,006	\$0.54	\$0.54	\$0.00	\$0.00	\$0.00	\$0.00
	2011 TOTAL:		\$148.41	\$148.41	\$0.00	\$0.00	\$0.00	\$0.00
2010	HIGH PLAINS WATER DISTRICT	\$7,006	\$0.55	\$0.55	\$0.00	\$0.00	\$0.00	\$0.00
2010	CITY OF PLAINVIEW	\$7,006	\$40.53	\$40.53	\$0.00	\$0.00	\$0.00	\$0.00
2010	PLAINVIEW ISD	\$7,006	\$72.86	\$72.86	\$0.00	\$0.00	\$0.00	\$0.00
2010	FARM TO MARKET	\$7,006	\$0.02	\$0.02	\$0.00	\$0.00	\$0.00	\$0.00
2010	HALE COUNTY	\$7,006	\$34.46	\$34.46	\$0.00	\$0.00	\$0.00	\$0.00
	2010 TOTAL:		\$148.42	\$148.42	\$0.00	\$0.00	\$0.00	\$0.00
2009	HALE COUNTY	\$7,006	\$34.45	\$34.45	\$0.00	\$0.00	\$0.00	\$0.00
2009	FARM TO MARKET	\$7,006	\$0.03	\$0.03	\$0.00	\$0.00	\$0.00	\$0.00
2009	PLAINVIEW ISD	\$7,006	\$72.86	\$72.86	\$0.00	\$0.00	\$0.00	\$0.00
2009	CITY OF PLAINVIEW	\$7,006	\$39.83	\$39.83	\$0.00	\$0.00	\$0.00	\$0.00
2009	HIGH PLAINS WATER DISTRICT	\$7,006	\$0.56	\$0.56	\$0.00	\$0.00	\$0.00	\$0.00
	2009 TOTAL:		\$147.73	\$147.73	\$0.00	\$0.00	\$0.00	\$0.00
2008	HIGH PLAINS WATER DISTRICT	\$7,006	\$0.56	\$0.56	\$0.00	\$0.00	\$0.00	\$0.00
2008	CITY OF PLAINVIEW	\$7,006	\$39.83	\$39.83	\$0.00	\$0.00	\$0.00	\$0.00
2008	PLAINVIEW ISD	\$7,006	\$72.86	\$72.86	\$0.00	\$0.00	\$0.00	\$0.00
2008	FARM TO MARKET	\$7,006	\$0.03	\$0.03	\$0.00	\$0.00	\$0.00	\$0.00
2008	HALE COUNTY	\$7,006	\$34.45	\$34.45	\$0.00	\$0.00	\$0.00	\$0.00
	2008 TOTAL:		\$147.73	\$147.73	\$0.00	\$0.00	\$0.00	\$0.00
2007	HALE COUNTY	\$7,006	\$34.66	\$34.66	\$0.00	\$0.00	\$0.00	\$0.00
2007	FARM TO MARKET	\$7,006	\$0.03	\$0.03	\$0.00	\$0.00	\$0.00	\$0.00

2007	PLAINVIEW ISD	\$7,006	\$72.86	\$72.86	\$0.00	\$0.00	\$0.00	\$0.00
2007	CITY OF PLAINVIEW	\$7,006	\$37.43	\$37.43	\$0.00	\$0.00	\$0.00	\$0.00
2007	HIGH PLAINS WATER DISTRICT	\$7,006	\$0.56	\$0.56	\$0.00	\$0.00	\$0.00	\$0.00
2007 TOTAL:			\$145.54	\$145.54	\$0.00	\$0.00	\$0.00	\$0.00
2006	HIGH PLAINS WATER DISTRICT	\$7,006	\$0.58	\$0.58	\$0.00	\$0.00	\$0.00	\$0.00
2006	CITY OF PLAINVIEW	\$7,006	\$37.48	\$37.48	\$0.00	\$0.00	\$0.00	\$0.00
2006	PLAINVIEW ISD	\$7,006	\$95.98	\$95.98	\$0.00	\$0.00	\$0.00	\$0.00
2006	FARM TO MARKET	\$7,006	\$0.03	\$0.03	\$0.00	\$0.00	\$0.00	\$0.00
2006	HALE COUNTY	\$7,006	\$34.67	\$34.67	\$0.00	\$0.00	\$0.00	\$0.00
2006 TOTAL:			\$168.74	\$168.74	\$0.00	\$0.00	\$0.00	\$0.00
2005	HALE COUNTY	\$10,258	\$50.75	\$50.75	\$0.00	\$0.00	\$0.00	\$0.00
2005	FARM TO MARKET	\$10,258	\$0.05	\$0.05	\$0.00	\$0.00	\$0.00	\$0.00
2005	PLAINVIEW ISD	\$10,258	\$153.87	\$153.87	\$0.00	\$0.00	\$0.00	\$0.00
2005	CITY OF PLAINVIEW	\$10,258	\$52.82	\$52.82	\$0.00	\$0.00	\$0.00	\$0.00
2005	HIGH PLAINS WATER DISTRICT	\$10,258	\$0.85	\$0.85	\$0.00	\$0.00	\$0.00	\$0.00
2005 TOTAL:			\$258.34	\$258.34	\$0.00	\$0.00	\$0.00	\$0.00
2004	HIGH PLAINS WATER DISTRICT	\$10,258	\$0.85	\$0.85	\$0.00	\$0.00	\$0.00	\$0.00
2004	CITY OF PLAINVIEW	\$10,258	\$51.79	\$51.79	\$0.00	\$0.00	\$0.00	\$0.00
2004	PLAINVIEW ISD	\$10,258	\$148.74	\$148.74	\$0.00	\$0.00	\$0.00	\$0.00
2004	FARM TO MARKET	\$10,258	\$0.05	\$0.05	\$0.00	\$0.00	\$0.00	\$0.00
2004	HALE COUNTY	\$10,258	\$49.52	\$49.52	\$0.00	\$0.00	\$0.00	\$0.00
2004 TOTAL:			\$250.95	\$250.95	\$0.00	\$0.00	\$0.00	\$0.00
2003	HALE COUNTY	\$10,258	\$47.46	\$47.46	\$0.00	\$0.00	\$0.00	\$0.00
2003	FARM TO MARKET	\$10,258	\$0.05	\$0.05	\$0.00	\$0.00	\$0.00	\$0.00
2003	PLAINVIEW ISD	\$10,258	\$140.53	\$140.53	\$0.00	\$0.00	\$0.00	\$0.00
2003	CITY OF PLAINVIEW	\$10,258	\$48.98	\$48.98	\$0.00	\$0.00	\$0.00	\$0.00
2003	HIGH PLAINS WATER DISTRICT	\$10,258	\$0.85	\$0.85	\$0.00	\$0.00	\$0.00	\$0.00
2003 TOTAL:			\$237.87	\$237.87	\$0.00	\$0.00	\$0.00	\$0.00
2002	HIGH PLAINS WATER DISTRICT	\$10,258	\$0.86	\$0.86	\$0.00	\$0.00	\$0.00	\$0.00
2002	CITY OF PLAINVIEW	\$10,258	\$46.93	\$46.93	\$0.00	\$0.00	\$0.00	\$0.00
2002	PLAINVIEW ISD	\$10,258	\$140.53	\$140.53	\$0.00	\$0.00	\$0.00	\$0.00
2002	FARM TO MARKET	\$10,258	\$0.05	\$0.05	\$0.00	\$0.00	\$0.00	\$0.00
2002	HALE COUNTY	\$10,258	\$47.46	\$47.46	\$0.00	\$0.00	\$0.00	\$0.00
2002 TOTAL:			\$235.83	\$235.83	\$0.00	\$0.00	\$0.00	\$0.00
2001	HALE COUNTY	\$10,708	\$49.55	\$49.55	\$0.00	\$0.00	\$0.00	\$0.00
2001	FARM TO MARKET	\$10,708	\$0.05	\$0.05	\$0.00	\$0.00	\$0.00	\$0.00
2001	PLAINVIEW ISD	\$10,708	\$140.27	\$140.27	\$0.00	\$0.00	\$0.00	\$0.00
2001	CITY OF PLAINVIEW	\$10,708	\$46.85	\$46.85	\$0.00	\$0.00	\$0.00	\$0.00
2001	HIGH PLAINS WATER DISTRICT	\$10,708	\$0.89	\$0.89	\$0.00	\$0.00	\$0.00	\$0.00
2001 TOTAL:			\$237.61	\$237.61	\$0.00	\$0.00	\$0.00	\$0.00
2000	HIGH PLAINS WATER DISTRICT	\$10,708	\$0.90	\$0.90	\$0.00	\$0.00	\$0.00	\$0.00
2000	CITY OF PLAINVIEW	\$10,708	\$46.85	\$46.85	\$0.00	\$0.00	\$0.00	\$0.00
2000	PLAINVIEW ISD	\$10,708	\$140.27	\$140.27	\$0.00	\$0.00	\$0.00	\$0.00
2000	FARM TO MARKET	\$10,708	\$0.05	\$0.05	\$0.00	\$0.00	\$0.00	\$0.00
2000	HALE COUNTY	\$10,708	\$49.55	\$49.55	\$0.00	\$0.00	\$0.00	\$0.00
2000 TOTAL:			\$237.62	\$237.62	\$0.00	\$0.00	\$0.00	\$0.00
1999	HALE COUNTY	\$10,708	\$49.30	\$49.30	\$0.00	\$0.00	\$0.00	\$0.00
1999	PLAINVIEW ISD	\$10,708	\$137.06	\$137.06	\$0.00	\$0.00	\$0.00	\$0.00
1999	FARM TO MARKET	\$10,708	\$0.05	\$0.05	\$0.00	\$0.00	\$0.00	\$0.00
1999	CITY OF PLAINVIEW	\$10,708	\$47.37	\$47.37	\$0.00	\$0.00	\$0.00	\$0.00
1999	HIGH PLAINS WATER DISTRICT	\$10,708	\$0.90	\$0.90	\$0.00	\$0.00	\$0.00	\$0.00
1999 TOTAL:			\$234.68	\$234.68	\$0.00	\$0.00	\$0.00	\$0.00
1998	HIGH PLAINS WATER DISTRICT	\$10,708	\$0.89	\$0.89	\$0.00	\$0.00	\$0.00	\$0.00

1998	CITY OF PLAINVIEW	\$10,708	\$48.25	\$48.25	\$0.00	\$0.00	\$0.00	\$0.00
1998	PLAINVIEW ISD	\$10,708	\$137.06	\$137.06	\$0.00	\$0.00	\$0.00	\$0.00
1998	HALE COUNTY	\$10,708	\$49.61	\$49.61	\$0.00	\$0.00	\$0.00	\$0.00
1998	FARM TO MARKET	\$10,708	\$0.05	\$0.05	\$0.00	\$0.00	\$0.00	\$0.00
1998 TOTAL:			\$235.86	\$235.86	\$0.00	\$0.00	\$0.00	\$0.00
1997	FARM TO MARKET	\$10,708	\$0.05	\$0.05	\$0.00	\$0.00	\$0.00	\$0.00
1997	HALE COUNTY	\$10,708	\$49.60	\$49.60	\$0.00	\$0.00	\$0.00	\$0.00
1997	PLAINVIEW ISD	\$10,708	\$135.99	\$135.99	\$0.00	\$0.00	\$0.00	\$0.00
1997	HIGH PLAINS WATER DISTRICT	\$10,708	\$0.90	\$0.90	\$0.00	\$0.00	\$0.00	\$0.00
1997	CITY OF PLAINVIEW	\$10,708	\$49.86	\$49.86	\$0.00	\$0.00	\$0.00	\$0.00
1997 TOTAL:			\$236.40	\$236.40	\$0.00	\$0.00	\$0.00	\$0.00
2017	HIGH PLAINS WATER DISTRICT	\$6,906	\$0.48	\$0.48	\$0.00	\$0.00	\$0.00	\$0.00
2017	CITY OF PLAINVIEW	\$6,906	\$43.59	\$43.59	\$0.00	\$0.00	\$0.00	\$0.00
2017	PLAINVIEW ISD	\$6,906	\$80.80	\$80.80	\$0.00	\$0.00	\$0.00	\$0.00
2017	HALE COUNTY	\$6,906	\$41.11	\$41.11	\$0.00	\$0.00	\$0.00	\$0.00
2017	FARM TO MARKET	\$6,906	\$0.02	\$0.02	\$0.00	\$0.00	\$0.00	\$0.00
2017 TOTAL:			\$166.00	\$166.00	\$0.00	\$0.00	\$0.00	\$0.00
2016	FARM TO MARKET	\$7,006	\$0.02	\$0.02	\$0.00	\$0.00	\$0.00	\$0.00
2016	CITY OF PLAINVIEW	\$7,006	\$44.05	\$44.05	\$0.00	\$0.00	\$0.00	\$0.00
2016	HALE COUNTY	\$7,006	\$35.56	\$35.56	\$0.00	\$0.00	\$0.00	\$0.00
2016	PLAINVIEW ISD	\$7,006	\$81.97	\$81.97	\$0.00	\$0.00	\$0.00	\$0.00
2016	HIGH PLAINS WATER DISTRICT	\$7,006	\$0.53	\$0.53	\$0.00	\$0.00	\$0.00	\$0.00
2016 TOTAL:			\$162.13	\$162.13	\$0.00	\$0.00	\$0.00	\$0.00
2015	HIGH PLAINS WATER DISTRICT	\$7,006	\$0.56	\$0.56	\$0.00	\$0.00	\$0.00	\$0.00
2015	CITY OF PLAINVIEW	\$7,006	\$44.05	\$44.05	\$0.00	\$0.00	\$0.00	\$0.00
2015	PLAINVIEW ISD	\$7,006	\$72.86	\$72.86	\$0.00	\$0.00	\$0.00	\$0.00
2015	FARM TO MARKET	\$7,006	\$0.02	\$0.02	\$0.00	\$0.00	\$0.00	\$0.00
2015	HALE COUNTY	\$7,006	\$34.46	\$34.46	\$0.00	\$0.00	\$0.00	\$0.00
2015 TOTAL:			\$151.95	\$151.95	\$0.00	\$0.00	\$0.00	\$0.00
2014	FARM TO MARKET	\$7,006	\$0.02	\$0.02	\$0.00	\$0.00	\$0.00	\$0.00
2014	FARM TO MARKET	\$0	\$0.00	\$0.00	\$0.00	\$0.00	\$0.00	\$0.00
2014	HALE COUNTY	\$0	\$0.00	\$0.00	\$0.00	\$0.00	\$0.00	\$0.00
2014	HALE COUNTY	\$7,006	\$34.46	\$34.46	\$0.00	\$0.00	\$0.00	\$0.00
2014	PLAINVIEW ISD	\$0	\$0.00	\$0.00	\$0.00	\$0.00	\$0.00	\$0.00
2014	PLAINVIEW ISD	\$7,006	\$72.86	\$72.86	\$0.00	\$0.00	\$0.00	\$0.00
2014	CITY OF PLAINVIEW	\$7,006	\$42.30	\$42.30	\$0.00	\$0.00	\$0.00	\$0.00
2014	CITY OF PLAINVIEW	\$0	\$0.00	\$0.00	\$0.00	\$0.00	\$0.00	\$0.00
2014	HIGH PLAINS WATER DISTRICT	\$0	\$0.00	\$0.00	\$0.00	\$0.00	\$0.00	\$0.00
2014	HIGH PLAINS WATER DISTRICT	\$7,006	\$0.56	\$0.56	\$0.00	\$0.00	\$0.00	\$0.00
2014 TOTAL:			\$150.20	\$150.20	\$0.00	\$0.00	\$0.00	\$0.00
CHROMATIN, INC TOTAL:			\$630.28	\$630.28	\$0.00	\$0.00	\$0.00	\$0.00
MARLEY, MARK D TOTAL:			\$3371.37	\$3371.37	\$0.00	\$0.00	\$0.00	\$0.00
GRAND TOTAL (ALL OWNERS):			\$4181.47	\$4181.47	\$0.00	\$0.00	\$0.00	\$0.00

NOTE: Penalty & Interest accrues every month on the unpaid tax and is added to the balance. Attorney fees may also increase your tax liability if not paid by July 1. If you plan to submit payment on a future date, make sure you enter the date and RECALCULATE to obtain the correct total amount due.

Questions Please Call (806) 293-4226

2003	FARM TO MARKET	\$115,908	\$0.58	\$0.58	\$0.00	\$0.00	\$0.00	\$0.00
2003	PLAINVIEW ISD	\$115,908	\$1587.94	\$1587.94	\$0.00	\$0.00	\$0.00	\$0.00
2003	CITY OF PLAINVIEW	\$115,908	\$553.46	\$553.46	\$0.00	\$0.00	\$0.00	\$0.00
2003	HIGH PLAINS WATER DISTRICT	\$115,908	\$9.62	\$9.62	\$0.00	\$0.00	\$0.00	\$0.00
2003 TOTAL:			\$2687.91	\$2687.91	\$0.00	\$0.00	\$0.00	\$0.00
2002	HIGH PLAINS WATER DISTRICT	\$60,468	\$5.08	\$5.08	\$0.00	\$0.00	\$0.00	\$0.00
2002	CITY OF PLAINVIEW	\$60,468	\$276.64	\$276.64	\$0.00	\$0.00	\$0.00	\$0.00
2002	PLAINVIEW ISD	\$60,468	\$828.41	\$828.41	\$0.00	\$0.00	\$0.00	\$0.00
2002	HALE COUNTY	\$60,468	\$279.79	\$279.79	\$0.00	\$0.00	\$0.00	\$0.00
2002	FARM TO MARKET	\$60,468	\$0.30	\$0.30	\$0.00	\$0.00	\$0.00	\$0.00
2002 TOTAL:			\$1390.22	\$1390.22	\$0.00	\$0.00	\$0.00	\$0.00
2001	HALE COUNTY	\$60,468	\$279.79	\$279.79	\$0.00	\$0.00	\$0.00	\$0.00
2001	PLAINVIEW ISD	\$60,468	\$792.13	\$792.13	\$0.00	\$0.00	\$0.00	\$0.00
2001	FARM TO MARKET	\$60,468	\$0.30	\$0.30	\$0.00	\$0.00	\$0.00	\$0.00
2001	CITY OF PLAINVIEW	\$60,468	\$264.55	\$264.55	\$0.00	\$0.00	\$0.00	\$0.00
2001	HIGH PLAINS WATER DISTRICT	\$60,468	\$5.02	\$5.02	\$0.00	\$0.00	\$0.00	\$0.00
2001 TOTAL:			\$1341.79	\$1341.79	\$0.00	\$0.00	\$0.00	\$0.00
2000	HIGH PLAINS WATER DISTRICT	\$60,468	\$5.08	\$5.08	\$0.00	\$0.00	\$0.00	\$0.00
2000	CITY OF PLAINVIEW	\$60,468	\$264.55	\$264.55	\$0.00	\$0.00	\$0.00	\$0.00
2000	FARM TO MARKET	\$60,468	\$0.30	\$0.30	\$0.00	\$0.00	\$0.00	\$0.00
2000	PLAINVIEW ISD	\$60,468	\$792.13	\$792.13	\$0.00	\$0.00	\$0.00	\$0.00
2000	HALE COUNTY	\$60,468	\$279.79	\$279.79	\$0.00	\$0.00	\$0.00	\$0.00
2000 TOTAL:			\$1341.85	\$1341.85	\$0.00	\$0.00	\$0.00	\$0.00
1999	HALE COUNTY	\$60,468	\$278.39	\$278.39	\$0.00	\$0.00	\$0.00	\$0.00
1999	PLAINVIEW ISD	\$60,468	\$773.99	\$773.99	\$0.00	\$0.00	\$0.00	\$0.00
1999	FARM TO MARKET	\$60,468	\$0.30	\$0.30	\$0.00	\$0.00	\$0.00	\$0.00
1999	CITY OF PLAINVIEW	\$60,468	\$267.51	\$267.51	\$0.00	\$0.00	\$0.00	\$0.00
1999	HIGH PLAINS WATER DISTRICT	\$60,468	\$5.08	\$5.08	\$0.00	\$0.00	\$0.00	\$0.00
1999 TOTAL:			\$1325.27	\$1325.27	\$0.00	\$0.00	\$0.00	\$0.00
1998	HIGH PLAINS WATER DISTRICT	\$70,795	\$5.91	\$5.91	\$0.00	\$0.00	\$0.00	\$0.00
1998	CITY OF PLAINVIEW	\$70,795	\$319.00	\$319.00	\$0.00	\$0.00	\$0.00	\$0.00
1998	PLAINVIEW ISD	\$70,795	\$906.18	\$906.18	\$0.00	\$0.00	\$0.00	\$0.00
1998	FARM TO MARKET	\$70,795	\$0.35	\$0.35	\$0.00	\$0.00	\$0.00	\$0.00
1998	HALE COUNTY	\$70,795	\$327.96	\$327.96	\$0.00	\$0.00	\$0.00	\$0.00
1998 TOTAL:			\$1559.40	\$1559.40	\$0.00	\$0.00	\$0.00	\$0.00
1997	HALE COUNTY	\$70,795	\$327.92	\$327.92	\$0.00	\$0.00	\$0.00	\$0.00
1997	FARM TO MARKET	\$70,795	\$0.35	\$0.35	\$0.00	\$0.00	\$0.00	\$0.00
1997	PLAINVIEW ISD	\$70,795	\$899.10	\$899.10	\$0.00	\$0.00	\$0.00	\$0.00
1997	CITY OF PLAINVIEW	\$70,795	\$329.62	\$329.62	\$0.00	\$0.00	\$0.00	\$0.00
1997	HIGH PLAINS WATER DISTRICT	\$70,795	\$5.95	\$5.95	\$0.00	\$0.00	\$0.00	\$0.00
1997 TOTAL:			\$1562.94	\$1562.94	\$0.00	\$0.00	\$0.00	\$0.00
2017	HIGH PLAINS WATER DISTRICT	\$106,942	\$7.38	\$7.38	\$0.00	\$0.00	\$0.00	\$0.00
2017	PLAINVIEW ISD	\$106,942	\$1251.22	\$1251.22	\$0.00	\$0.00	\$0.00	\$0.00
2017	CITY OF PLAINVIEW	\$106,942	\$675.02	\$675.02	\$0.00	\$0.00	\$0.00	\$0.00
2017	HALE COUNTY	\$106,942	\$636.52	\$636.52	\$0.00	\$0.00	\$0.00	\$0.00
2017	FARM TO MARKET	\$106,942	\$0.32	\$0.32	\$0.00	\$0.00	\$0.00	\$0.00
2017 TOTAL:			\$2570.46	\$2570.46	\$0.00	\$0.00	\$0.00	\$0.00
2016	FARM TO MARKET	\$98,579	\$0.30	\$0.30	\$0.00	\$0.00	\$0.00	\$0.00
2016	HALE COUNTY	\$98,579	\$500.39	\$500.39	\$0.00	\$0.00	\$0.00	\$0.00
2016	CITY OF PLAINVIEW	\$98,579	\$619.86	\$619.86	\$0.00	\$0.00	\$0.00	\$0.00
2016	HIGH PLAINS WATER DISTRICT	\$98,579	\$7.39	\$7.39	\$0.00	\$0.00	\$0.00	\$0.00
2016	PLAINVIEW ISD	\$98,579	\$1153.37	\$1153.37	\$0.00	\$0.00	\$0.00	\$0.00
2016 TOTAL:			\$2281.31	\$2281.31	\$0.00	\$0.00	\$0.00	\$0.00
2015	HIGH PLAINS WATER DISTRICT	\$95,782	\$7.69	\$7.69	\$0.00	\$0.00	\$0.00	\$0.00

Hale CAD

Property Search Results > 27209 S&W SEED COMPANY HALE CO for Year 2019

Tax Year:

Property

Account

Property ID:	27209	Legal Description:	MCCLELLAND PLV BLK 6 LOT 11
Geographic ID:	S1139 -006-011	Zoning:	COM
Type:	Real	Agent Code:	ID:140934
Property Use Code:			
Property Use Description:			

Location

Address:	600 BLK E 5TH PLAINVIEW, TX 79072	Mapsco:	
Neighborhood:	NONE	Map ID:	M-PLV68
Neighborhood CD:	N		

Owner

Name:	S&W SEED COMPANY HALE CO	Owner ID:	182734
Mailing Address:	403 SOUTH MONROE ST NEW DEAL, TX 79350	% Ownership:	100.0000000000%
		Exemptions:	

Values

(+) Improvement Homesite Value:	+	\$0	
(+) Improvement Non-Homesite Value:	+	\$0	
(+) Land Homesite Value:	+	\$0	
(+) Land Non-Homesite Value:	+	\$3,150	Ag / Timber Use Value
(+) Agricultural Market Valuation:	+	\$0	\$0
(+) Timber Market Valuation:	+	\$0	\$0

(=) Market Value:	=	\$3,150	
(-) Ag or Timber Use Value Reduction:	-	\$0	

(=) Appraised Value:	=	\$3,150	
(-) HS Cap:	-	\$0	

(=) Assessed Value:	=	\$3,150	

Taxing Jurisdiction

Owner: S&W SEED COMPANY HALE CO
 % Ownership: 100.0000000000%
 Total Value: \$3,150

Entity	Description	Tax Rate	Appraised Value	Taxable Value	Estimated Tax
C01	CITY OF PLAINVIEW	0.831800	\$3,150	\$3,150	\$26.20
CAD	CAD	0.000000	\$3,150	\$3,150	\$0.00
F01	FARM TO MARKET	0.000300	\$3,150	\$3,150	\$0.01

G01	HALE COUNTY	0.595200	\$3,150	\$3,150	\$18.75
S01	PLAINVIEW ISD	1.170000	\$3,150	\$3,150	\$36.86
W01	HIGH PLAINS WATER DISTRICT	0.006700	\$3,150	\$3,150	\$0.21
Total Tax Rate:		2.604000			
				Taxes w/Current Exemptions:	\$82.03
				Taxes w/o Exemptions:	\$82.03

Improvement / Building

No improvements exist for this property.

Land

#	Type	Description	Acres	Sqft	Eff Front	Eff Depth	Market Value	Prod. Value
1	UL	UNIMPROVED LOT	0.1610	7000.00	50.00	140.00	\$3,150	\$0

Roll Value History

Year	Improvements	Land Market	Ag Valuation	Appraised	HS Cap	Assessed
2019	\$0	\$3,150	0	3,150	\$0	\$3,150
2018	\$0	\$3,150	0	3,150	\$0	\$3,150
2017	\$0	\$3,150	0	3,150	\$0	\$3,150
2016	\$0	\$3,150	0	3,150	\$0	\$3,150
2015	\$0	\$3,150	0	3,150	\$0	\$3,150
2014	\$0	\$3,150	0	3,150	\$0	\$3,150
2013	\$0	\$3,150	0	3,150	\$0	\$3,150
2012	\$0	\$3,150	0	3,150	\$0	\$3,150
2011	\$0	\$3,150	0	3,150	\$0	\$3,150
2010	\$0	\$3,150	0	3,150	\$0	\$3,150
2009	\$0	\$3,150	0	3,150	\$0	\$3,150
2008	\$0	\$3,150	0	3,150	\$0	\$3,150
2007	\$0	\$3,150	0	3,150	\$0	\$3,150
2006	\$0	\$3,150	0	3,150	\$0	\$3,150
2005	\$0	\$3,150	0	3,150	\$0	\$3,150

Deed History - (Last 3 Deed Transactions)

#	Deed Date	Type	Description	Grantor	Grantee	Volume	Page	Deed Number
1	10/24/2018	WD	WARRANTY DEED	GLOBAL SORGHUM SOLUTIONS, LLC	S&W SEED COMPANY HALE CO	2018	3344	6
2	11/29/2017	WD	WARRANTY DEED	CHROMATIN, INC	GLOBAL SORGHUM SOLUTIONS, LLC	2017	3651	4
3	7/17/2014	WD	WARRANTY DEED	MARLEY FAMILY TRUST; JENNIFER L MARLEY & ETAL CO-TRUSTEES	CHROMATIN, INC	2014	2450	7

Tax Due

Property Tax Information as of 05/09/2019

Amount Due if Paid on:  ↓

Year	Taxing Jurisdiction	Taxable Value	Base Tax	Base Taxes Paid	Base Tax Due	Discount / Penalty & Interest	Attorney Fees	Amount Due
2018	HIGH PLAINS WATER DISTRICT	\$3,150	\$0.21	\$0.21	\$0.00	\$0.00	\$0.00	\$0.00
2018	HALE COUNTY	\$3,150	\$18.75	\$18.75	\$0.00	\$0.00	\$0.00	\$0.00
2018	FARM TO MARKET	\$3,150	\$0.01	\$0.01	\$0.00	\$0.00	\$0.00	\$0.00
2018	PLAINVIEW ISD	\$3,150	\$36.86	\$36.86	\$0.00	\$0.00	\$0.00	\$0.00
2018	CITY OF PLAINVIEW	\$3,150	\$26.20	\$26.20	\$0.00	\$0.00	\$0.00	\$0.00
	2018 TOTAL:		\$82.03	\$82.03	\$0.00	\$0.00	\$0.00	\$0.00
	GLOBAL SORGHUM SOLUTIONS, LLC TOTAL:		\$82.03	\$82.03	\$0.00	\$0.00	\$0.00	\$0.00
2013	HALE COUNTY	\$3,150	\$15.49	\$15.49	\$0.00	\$0.00	\$0.00	\$0.00
2013	FARM TO MARKET	\$3,150	\$0.01	\$0.01	\$0.00	\$0.00	\$0.00	\$0.00
2013	PLAINVIEW ISD	\$3,150	\$32.76	\$32.76	\$0.00	\$0.00	\$0.00	\$0.00
2013	CITY OF PLAINVIEW	\$3,150	\$19.48	\$19.48	\$0.00	\$0.00	\$0.00	\$0.00
2013	HIGH PLAINS WATER DISTRICT	\$3,150	\$0.26	\$0.26	\$0.00	\$0.00	\$0.00	\$0.00
	2013 TOTAL:		\$68.00	\$68.00	\$0.00	\$0.00	\$0.00	\$0.00
2012	HIGH PLAINS WATER DISTRICT	\$3,150	\$0.24	\$0.24	\$0.00	\$0.00	\$0.00	\$0.00
2012	CITY OF PLAINVIEW	\$3,150	\$18.22	\$18.22	\$0.00	\$0.00	\$0.00	\$0.00
2012	PLAINVIEW ISD	\$3,150	\$32.76	\$32.76	\$0.00	\$0.00	\$0.00	\$0.00
2012	FARM TO MARKET	\$3,150	\$0.01	\$0.01	\$0.00	\$0.00	\$0.00	\$0.00
2012	HALE COUNTY	\$3,150	\$15.49	\$15.49	\$0.00	\$0.00	\$0.00	\$0.00
	2012 TOTAL:		\$66.72	\$66.72	\$0.00	\$0.00	\$0.00	\$0.00
2011	HALE COUNTY	\$3,150	\$15.49	\$15.49	\$0.00	\$0.00	\$0.00	\$0.00
2011	FARM TO MARKET	\$3,150	\$0.01	\$0.01	\$0.00	\$0.00	\$0.00	\$0.00
2011	PLAINVIEW ISD	\$3,150	\$32.76	\$32.76	\$0.00	\$0.00	\$0.00	\$0.00
2011	CITY OF PLAINVIEW	\$3,150	\$18.22	\$18.22	\$0.00	\$0.00	\$0.00	\$0.00
2011	HIGH PLAINS WATER DISTRICT	\$3,150	\$0.24	\$0.24	\$0.00	\$0.00	\$0.00	\$0.00
	2011 TOTAL:		\$66.72	\$66.72	\$0.00	\$0.00	\$0.00	\$0.00
2010	HIGH PLAINS WATER DISTRICT	\$3,150	\$0.25	\$0.25	\$0.00	\$0.00	\$0.00	\$0.00
2010	CITY OF PLAINVIEW	\$3,150	\$18.22	\$18.22	\$0.00	\$0.00	\$0.00	\$0.00
2010	PLAINVIEW ISD	\$3,150	\$32.76	\$32.76	\$0.00	\$0.00	\$0.00	\$0.00
2010	HALE COUNTY	\$3,150	\$15.49	\$15.49	\$0.00	\$0.00	\$0.00	\$0.00
2010	FARM TO MARKET	\$3,150	\$0.01	\$0.01	\$0.00	\$0.00	\$0.00	\$0.00
	2010 TOTAL:		\$66.73	\$66.73	\$0.00	\$0.00	\$0.00	\$0.00
2009	FARM TO MARKET	\$3,150	\$0.01	\$0.01	\$0.00	\$0.00	\$0.00	\$0.00
2009	HALE COUNTY	\$3,150	\$15.49	\$15.49	\$0.00	\$0.00	\$0.00	\$0.00
2009	PLAINVIEW ISD	\$3,150	\$32.76	\$32.76	\$0.00	\$0.00	\$0.00	\$0.00
2009	CITY OF PLAINVIEW	\$3,150	\$17.91	\$17.91	\$0.00	\$0.00	\$0.00	\$0.00
2009	HIGH PLAINS WATER DISTRICT	\$3,150	\$0.25	\$0.25	\$0.00	\$0.00	\$0.00	\$0.00
	2009 TOTAL:		\$66.42	\$66.42	\$0.00	\$0.00	\$0.00	\$0.00
2008	HIGH PLAINS WATER DISTRICT	\$3,150	\$0.25	\$0.25	\$0.00	\$0.00	\$0.00	\$0.00
2008	CITY OF PLAINVIEW	\$3,150	\$17.91	\$17.91	\$0.00	\$0.00	\$0.00	\$0.00
2008	PLAINVIEW ISD	\$3,150	\$32.76	\$32.76	\$0.00	\$0.00	\$0.00	\$0.00
2008	HALE COUNTY	\$3,150	\$15.49	\$15.49	\$0.00	\$0.00	\$0.00	\$0.00
2008	FARM TO MARKET	\$3,150	\$0.01	\$0.01	\$0.00	\$0.00	\$0.00	\$0.00
	2008 TOTAL:		\$66.42	\$66.42	\$0.00	\$0.00	\$0.00	\$0.00
2007	FARM TO MARKET	\$3,150	\$0.01	\$0.01	\$0.00	\$0.00	\$0.00	\$0.00
2007	HALE COUNTY	\$3,150	\$15.58	\$15.58	\$0.00	\$0.00	\$0.00	\$0.00
2007	PLAINVIEW ISD	\$3,150	\$32.76	\$32.76	\$0.00	\$0.00	\$0.00	\$0.00
2007	CITY OF PLAINVIEW	\$3,150	\$16.83	\$16.83	\$0.00	\$0.00	\$0.00	\$0.00
2007	HIGH PLAINS WATER DISTRICT	\$3,150	\$0.25	\$0.25	\$0.00	\$0.00	\$0.00	\$0.00
	2007 TOTAL:		\$65.43	\$65.43	\$0.00	\$0.00	\$0.00	\$0.00
2006	HIGH PLAINS WATER DISTRICT	\$3,150	\$0.26	\$0.26	\$0.00	\$0.00	\$0.00	\$0.00

2006	CITY OF PLAINVIEW	\$3,150	\$16.85	\$16.85	\$0.00	\$0.00	\$0.00	\$0.00
2006	PLAINVIEW ISD	\$3,150	\$43.16	\$43.16	\$0.00	\$0.00	\$0.00	\$0.00
2006	HALE COUNTY	\$3,150	\$15.59	\$15.59	\$0.00	\$0.00	\$0.00	\$0.00
2006	FARM TO MARKET	\$3,150	\$0.01	\$0.01	\$0.00	\$0.00	\$0.00	\$0.00
2006 TOTAL:			\$75.87	\$75.87	\$0.00	\$0.00	\$0.00	\$0.00
2005	FARM TO MARKET	\$3,150	\$0.02	\$0.02	\$0.00	\$0.00	\$0.00	\$0.00
2005	HALE COUNTY	\$3,150	\$15.58	\$15.58	\$0.00	\$0.00	\$0.00	\$0.00
2005	PLAINVIEW ISD	\$3,150	\$47.25	\$47.25	\$0.00	\$0.00	\$0.00	\$0.00
2005	CITY OF PLAINVIEW	\$3,150	\$16.22	\$16.22	\$0.00	\$0.00	\$0.00	\$0.00
2005	HIGH PLAINS WATER DISTRICT	\$3,150	\$0.26	\$0.26	\$0.00	\$0.00	\$0.00	\$0.00
2005 TOTAL:			\$79.33	\$79.33	\$0.00	\$0.00	\$0.00	\$0.00
2004	HIGH PLAINS WATER DISTRICT	\$3,150	\$0.26	\$0.26	\$0.00	\$0.00	\$0.00	\$0.00
2004	CITY OF PLAINVIEW	\$3,150	\$15.90	\$15.90	\$0.00	\$0.00	\$0.00	\$0.00
2004	PLAINVIEW ISD	\$3,150	\$45.68	\$45.68	\$0.00	\$0.00	\$0.00	\$0.00
2004	HALE COUNTY	\$3,150	\$15.21	\$15.21	\$0.00	\$0.00	\$0.00	\$0.00
2004	FARM TO MARKET	\$3,150	\$0.02	\$0.02	\$0.00	\$0.00	\$0.00	\$0.00
2004 TOTAL:			\$77.07	\$77.07	\$0.00	\$0.00	\$0.00	\$0.00
2003	FARM TO MARKET	\$3,150	\$0.02	\$0.02	\$0.00	\$0.00	\$0.00	\$0.00
2003	HALE COUNTY	\$3,150	\$14.58	\$14.58	\$0.00	\$0.00	\$0.00	\$0.00
2003	PLAINVIEW ISD	\$3,150	\$43.16	\$43.16	\$0.00	\$0.00	\$0.00	\$0.00
2003	CITY OF PLAINVIEW	\$3,150	\$15.04	\$15.04	\$0.00	\$0.00	\$0.00	\$0.00
2003	HIGH PLAINS WATER DISTRICT	\$3,150	\$0.26	\$0.26	\$0.00	\$0.00	\$0.00	\$0.00
2003 TOTAL:			\$73.06	\$73.06	\$0.00	\$0.00	\$0.00	\$0.00
2002	HIGH PLAINS WATER DISTRICT	\$3,150	\$0.26	\$0.26	\$0.00	\$0.00	\$0.00	\$0.00
2002	CITY OF PLAINVIEW	\$3,150	\$14.41	\$14.41	\$0.00	\$0.00	\$0.00	\$0.00
2002	PLAINVIEW ISD	\$3,150	\$43.16	\$43.16	\$0.00	\$0.00	\$0.00	\$0.00
2002	HALE COUNTY	\$3,150	\$14.58	\$14.58	\$0.00	\$0.00	\$0.00	\$0.00
2002	FARM TO MARKET	\$3,150	\$0.02	\$0.02	\$0.00	\$0.00	\$0.00	\$0.00
2002 TOTAL:			\$72.43	\$72.43	\$0.00	\$0.00	\$0.00	\$0.00
2001	FARM TO MARKET	\$3,150	\$0.02	\$0.02	\$0.00	\$0.00	\$0.00	\$0.00
2001	HALE COUNTY	\$3,150	\$14.57	\$14.57	\$0.00	\$0.00	\$0.00	\$0.00
2001	PLAINVIEW ISD	\$3,150	\$41.27	\$41.27	\$0.00	\$0.00	\$0.00	\$0.00
2001	CITY OF PLAINVIEW	\$3,150	\$13.78	\$13.78	\$0.00	\$0.00	\$0.00	\$0.00
2001	HIGH PLAINS WATER DISTRICT	\$3,150	\$0.26	\$0.26	\$0.00	\$0.00	\$0.00	\$0.00
2001 TOTAL:			\$69.90	\$69.90	\$0.00	\$0.00	\$0.00	\$0.00
2000	HIGH PLAINS WATER DISTRICT	\$3,150	\$0.26	\$0.26	\$0.00	\$0.00	\$0.00	\$0.00
2000	CITY OF PLAINVIEW	\$3,150	\$13.78	\$13.78	\$0.00	\$0.00	\$0.00	\$0.00
2000	PLAINVIEW ISD	\$3,150	\$41.27	\$41.27	\$0.00	\$0.00	\$0.00	\$0.00
2000	FARM TO MARKET	\$3,150	\$0.02	\$0.02	\$0.00	\$0.00	\$0.00	\$0.00
2000	HALE COUNTY	\$3,150	\$14.58	\$14.58	\$0.00	\$0.00	\$0.00	\$0.00
2000 TOTAL:			\$69.91	\$69.91	\$0.00	\$0.00	\$0.00	\$0.00
1999	HALE COUNTY	\$3,150	\$14.50	\$14.50	\$0.00	\$0.00	\$0.00	\$0.00
1999	FARM TO MARKET	\$3,150	\$0.02	\$0.02	\$0.00	\$0.00	\$0.00	\$0.00
1999	PLAINVIEW ISD	\$3,150	\$40.32	\$40.32	\$0.00	\$0.00	\$0.00	\$0.00
1999	CITY OF PLAINVIEW	\$3,150	\$13.94	\$13.94	\$0.00	\$0.00	\$0.00	\$0.00
1999	HIGH PLAINS WATER DISTRICT	\$3,150	\$0.26	\$0.26	\$0.00	\$0.00	\$0.00	\$0.00
1999 TOTAL:			\$69.04	\$69.04	\$0.00	\$0.00	\$0.00	\$0.00
1998	HIGH PLAINS WATER DISTRICT	\$3,150	\$0.26	\$0.26	\$0.00	\$0.00	\$0.00	\$0.00
1998	CITY OF PLAINVIEW	\$3,150	\$14.19	\$14.19	\$0.00	\$0.00	\$0.00	\$0.00
1998	PLAINVIEW ISD	\$3,150	\$40.32	\$40.32	\$0.00	\$0.00	\$0.00	\$0.00
1998	HALE COUNTY	\$3,150	\$14.59	\$14.59	\$0.00	\$0.00	\$0.00	\$0.00
1998	FARM TO MARKET	\$3,150	\$0.02	\$0.02	\$0.00	\$0.00	\$0.00	\$0.00
1998 TOTAL:			\$69.38	\$69.38	\$0.00	\$0.00	\$0.00	\$0.00

1997	HALE COUNTY	\$3,150	\$14.59	\$14.59	\$0.00	\$0.00	\$0.00	\$0.00
1997	PLAINVIEW ISD	\$3,150	\$40.01	\$40.01	\$0.00	\$0.00	\$0.00	\$0.00
1997	FARM TO MARKET	\$3,150	\$0.02	\$0.02	\$0.00	\$0.00	\$0.00	\$0.00
1997	HIGH PLAINS WATER DISTRICT	\$3,150	\$0.26	\$0.26	\$0.00	\$0.00	\$0.00	\$0.00
1997	CITY OF PLAINVIEW	\$3,150	\$14.67	\$14.67	\$0.00	\$0.00	\$0.00	\$0.00
1997 TOTAL:			\$69.55	\$69.55	\$0.00	\$0.00	\$0.00	\$0.00
2017	HIGH PLAINS WATER DISTRICT	\$3,150	\$0.22	\$0.22	\$0.00	\$0.00	\$0.00	\$0.00
2017	HALE COUNTY	\$3,150	\$18.75	\$18.75	\$0.00	\$0.00	\$0.00	\$0.00
2017	PLAINVIEW ISD	\$3,150	\$36.86	\$36.86	\$0.00	\$0.00	\$0.00	\$0.00
2017	CITY OF PLAINVIEW	\$3,150	\$19.88	\$19.88	\$0.00	\$0.00	\$0.00	\$0.00
2017	FARM TO MARKET	\$3,150	\$0.01	\$0.01	\$0.00	\$0.00	\$0.00	\$0.00
2017 TOTAL:			\$75.72	\$75.72	\$0.00	\$0.00	\$0.00	\$0.00
2016	FARM TO MARKET	\$3,150	\$0.01	\$0.01	\$0.00	\$0.00	\$0.00	\$0.00
2016	HALE COUNTY	\$3,150	\$15.99	\$15.99	\$0.00	\$0.00	\$0.00	\$0.00
2016	CITY OF PLAINVIEW	\$3,150	\$19.81	\$19.81	\$0.00	\$0.00	\$0.00	\$0.00
2016	PLAINVIEW ISD	\$3,150	\$36.86	\$36.86	\$0.00	\$0.00	\$0.00	\$0.00
2016	HIGH PLAINS WATER DISTRICT	\$3,150	\$0.24	\$0.24	\$0.00	\$0.00	\$0.00	\$0.00
2016 TOTAL:			\$72.91	\$72.91	\$0.00	\$0.00	\$0.00	\$0.00
2015	HIGH PLAINS WATER DISTRICT	\$3,150	\$0.25	\$0.25	\$0.00	\$0.00	\$0.00	\$0.00
2015	CITY OF PLAINVIEW	\$3,150	\$19.81	\$19.81	\$0.00	\$0.00	\$0.00	\$0.00
2015	PLAINVIEW ISD	\$3,150	\$32.76	\$32.76	\$0.00	\$0.00	\$0.00	\$0.00
2015	HALE COUNTY	\$3,150	\$15.49	\$15.49	\$0.00	\$0.00	\$0.00	\$0.00
2015	FARM TO MARKET	\$3,150	\$0.01	\$0.01	\$0.00	\$0.00	\$0.00	\$0.00
2015 TOTAL:			\$68.32	\$68.32	\$0.00	\$0.00	\$0.00	\$0.00
2014	FARM TO MARKET	\$3,150	\$0.01	\$0.01	\$0.00	\$0.00	\$0.00	\$0.00
2014	HALE COUNTY	\$0	\$0.00	\$0.00	\$0.00	\$0.00	\$0.00	\$0.00
2014	HALE COUNTY	\$3,150	\$15.49	\$15.49	\$0.00	\$0.00	\$0.00	\$0.00
2014	CITY OF PLAINVIEW	\$3,150	\$19.02	\$19.02	\$0.00	\$0.00	\$0.00	\$0.00
2014	CITY OF PLAINVIEW	\$0	\$0.00	\$0.00	\$0.00	\$0.00	\$0.00	\$0.00
2014	PLAINVIEW ISD	\$0	\$0.00	\$0.00	\$0.00	\$0.00	\$0.00	\$0.00
2014	PLAINVIEW ISD	\$3,150	\$32.76	\$32.76	\$0.00	\$0.00	\$0.00	\$0.00
2014	FARM TO MARKET	\$0	\$0.00	\$0.00	\$0.00	\$0.00	\$0.00	\$0.00
2014	HIGH PLAINS WATER DISTRICT	\$0	\$0.00	\$0.00	\$0.00	\$0.00	\$0.00	\$0.00
2014	HIGH PLAINS WATER DISTRICT	\$3,150	\$0.25	\$0.25	\$0.00	\$0.00	\$0.00	\$0.00
2014 TOTAL:			\$67.53	\$67.53	\$0.00	\$0.00	\$0.00	\$0.00
CHROMATIN, INC TOTAL:			\$284.48	\$284.48	\$0.00	\$0.00	\$0.00	\$0.00
MARLEY, MARK & JENNIFER TOTAL:			\$1191.98	\$1191.98	\$0.00	\$0.00	\$0.00	\$0.00
GRAND TOTAL (ALL OWNERS):			\$1558.49	\$1558.49	\$0.00	\$0.00	\$0.00	\$0.00

NOTE: Penalty & Interest accrues every month on the unpaid tax and is added to the balance. Attorney fees may also increase your tax liability if not paid by July 1. If you plan to submit payment on a future date, make sure you enter the date and RECALCULATE to obtain the correct total amount due.

Questions Please Call (806) 293-4226

Hale CAD

Property Search Results > 23849 S&W SEED COMPANY HALE CO for Year 2019

Tax Year:

Property

Account

Property ID:	23849	Legal Description:	MCCLELLAND PLV BLK 6 LOT 10
Geographic ID:	S1139 -006-010	Zoning:	COM
Type:	Real	Agent Code:	ID:140934
Property Use Code:			
Property Use Description:			

Location

Address:	600 BLK E 5TH PLAINVIEW, TX 79072	Mapsco:	
Neighborhood:	NONE	Map ID:	M-PLV68
Neighborhood CD:	N		

Owner

Name:	S&W SEED COMPANY HALE CO	Owner ID:	182734
Mailing Address:	403 SOUTH MONROE ST NEW DEAL, TX 79350	% Ownership:	100.0000000000%
		Exemptions:	

Values

(+) Improvement Homesite Value:	+	\$0	
(+) Improvement Non-Homesite Value:	+	\$680	
(+) Land Homesite Value:	+	\$0	
(+) Land Non-Homesite Value:	+	\$3,150	Ag / Timber Use Value
(+) Agricultural Market Valuation:	+	\$0	\$0
(+) Timber Market Valuation:	+	\$0	\$0

(=) Market Value:	=	\$3,830	
(-) Ag or Timber Use Value Reduction:	-	\$0	

(=) Appraised Value:	=	\$3,830	
(-) HS Cap:	-	\$0	

(=) Assessed Value:	=	\$3,830	

Taxing Jurisdiction

Owner: S&W SEED COMPANY HALE CO
 % Ownership: 100.0000000000%
 Total Value: \$3,830

Entity	Description	Tax Rate	Appraised Value	Taxable Value	Estimated Tax
C01	CITY OF PLAINVIEW	0.831800	\$3,830	\$3,830	\$31.85
CAD	CAD	0.000000	\$3,830	\$3,830	\$0.00
F01	FARM TO MARKET	0.000300	\$3,830	\$3,830	\$0.01

G01	HALE COUNTY	0.595200	\$3,830	\$3,830	\$22.80
S01	PLAINVIEW ISD	1.170000	\$3,830	\$3,830	\$44.81
W01	HIGH PLAINS WATER DISTRICT	0.006700	\$3,830	\$3,830	\$0.26
Total Tax Rate:		2.604000			
				Taxes w/Current Exemptions:	\$99.73
				Taxes w/o Exemptions:	\$99.73

Improvement / Building

Improvement #1:	COMMERCIAL	State Code:	F1	Living Area:	2400.0 sqft	Value: \$680
Type	Description	Class CD	Exterior Wall	Year Built	SQFT	
MA	MAIN AREA	BNQ		0	2400.0	

Land

#	Type	Description	Acres	Sqft	Eff Front	Eff Depth	Market Value	Prod. Value
1	IL	IMPROVED LOT	0.1610	7000.00	50.00	140.00	\$3,150	\$0

Roll Value History


Year	Improvements	Land Market	Ag Valuation	Appraised	HS Cap	Assessed
2019	\$680	\$3,150	0	3,830	\$0	\$3,830
2018	\$680	\$3,150	0	3,830	\$0	\$3,830
2017	\$680	\$3,150	0	3,830	\$0	\$3,830
2016	\$851	\$3,150	0	4,001	\$0	\$4,001
2015	\$851	\$3,150	0	4,001	\$0	\$4,001
2014	\$851	\$3,150	0	4,001	\$0	\$4,001
2013	\$851	\$3,150	0	4,001	\$0	\$4,001
2012	\$851	\$3,150	0	4,001	\$0	\$4,001
2011	\$851	\$3,150	0	4,001	\$0	\$4,001
2010	\$851	\$3,150	0	4,001	\$0	\$4,001
2009	\$851	\$3,150	0	4,001	\$0	\$4,001
2008	\$851	\$3,150	0	4,001	\$0	\$4,001
2007	\$851	\$3,150	0	4,001	\$0	\$4,001
2006	\$851	\$3,150	0	4,001	\$0	\$4,001
2005	\$3,281	\$3,150	0	6,431	\$0	\$6,431

Deed History - (Last 3 Deed Transactions)

#	Deed Date	Type	Description	Grantor	Grantee	Volume	Page	Deed Number
1	10/24/2018	WD	WARRANTY DEED	GLOBAL SORGHUM SOLUTIONS, LLC	S&W SEED COMPANY HALE CO	2018	3344	6
2	11/29/2017	WD	WARRANTY DEED	CHROMATIN, INC	GLOBAL SORGHUM SOLUTIONS, LLC	2017	3651	4
3	7/17/2014	WD	WARRANTY DEED	MARLEY FAMILY TRUST; JENNIFER L MARLEY & ETAL CO-TRUSTEES	CHROMATIN, INC	2014	2450	7

Tax Due

Property Tax Information as of 05/09/2019

Amount Due if Paid on: 

Year	Taxing Jurisdiction	Taxable Value	Base Tax	Base Taxes Paid	Base Tax Due	Discount / Penalty & Interest	Attorney Fees	Amount Due
2018	HIGH PLAINS WATER DISTRICT	\$3,830	\$0.26	\$0.26	\$0.00	\$0.00	\$0.00	\$0.00
2018	HALE COUNTY	\$3,830	\$22.80	\$22.80	\$0.00	\$0.00	\$0.00	\$0.00
2018	FARM TO MARKET	\$3,830	\$0.01	\$0.01	\$0.00	\$0.00	\$0.00	\$0.00
2018	PLAINVIEW ISD	\$3,830	\$44.81	\$44.81	\$0.00	\$0.00	\$0.00	\$0.00
2018	CITY OF PLAINVIEW	\$3,830	\$31.85	\$31.85	\$0.00	\$0.00	\$0.00	\$0.00
	2018 TOTAL:		\$99.73	\$99.73	\$0.00	\$0.00	\$0.00	\$0.00
	GLOBAL SORGHUM SOLUTIONS, LLC TOTAL:		\$99.73	\$99.73	\$0.00	\$0.00	\$0.00	\$0.00
2013	HALE COUNTY	\$4,001	\$19.68	\$19.68	\$0.00	\$0.00	\$0.00	\$0.00
2013	FARM TO MARKET	\$4,001	\$0.01	\$0.01	\$0.00	\$0.00	\$0.00	\$0.00
2013	PLAINVIEW ISD	\$4,001	\$41.61	\$41.61	\$0.00	\$0.00	\$0.00	\$0.00
2013	CITY OF PLAINVIEW	\$4,001	\$24.75	\$24.75	\$0.00	\$0.00	\$0.00	\$0.00
2013	HIGH PLAINS WATER DISTRICT	\$4,001	\$0.32	\$0.32	\$0.00	\$0.00	\$0.00	\$0.00
	2013 TOTAL:		\$86.37	\$86.37	\$0.00	\$0.00	\$0.00	\$0.00
2012	HIGH PLAINS WATER DISTRICT	\$4,001	\$0.30	\$0.30	\$0.00	\$0.00	\$0.00	\$0.00
2012	CITY OF PLAINVIEW	\$4,001	\$23.15	\$23.15	\$0.00	\$0.00	\$0.00	\$0.00
2012	PLAINVIEW ISD	\$4,001	\$41.61	\$41.61	\$0.00	\$0.00	\$0.00	\$0.00
2012	FARM TO MARKET	\$4,001	\$0.01	\$0.01	\$0.00	\$0.00	\$0.00	\$0.00
2012	HALE COUNTY	\$4,001	\$19.68	\$19.68	\$0.00	\$0.00	\$0.00	\$0.00
	2012 TOTAL:		\$84.75	\$84.75	\$0.00	\$0.00	\$0.00	\$0.00
2011	HALE COUNTY	\$4,001	\$19.68	\$19.68	\$0.00	\$0.00	\$0.00	\$0.00
2011	FARM TO MARKET	\$4,001	\$0.01	\$0.01	\$0.00	\$0.00	\$0.00	\$0.00
2011	PLAINVIEW ISD	\$4,001	\$41.61	\$41.61	\$0.00	\$0.00	\$0.00	\$0.00
2011	CITY OF PLAINVIEW	\$4,001	\$23.15	\$23.15	\$0.00	\$0.00	\$0.00	\$0.00
2011	HIGH PLAINS WATER DISTRICT	\$4,001	\$0.31	\$0.31	\$0.00	\$0.00	\$0.00	\$0.00
	2011 TOTAL:		\$84.76	\$84.76	\$0.00	\$0.00	\$0.00	\$0.00
2010	HIGH PLAINS WATER DISTRICT	\$4,001	\$0.31	\$0.31	\$0.00	\$0.00	\$0.00	\$0.00
2010	CITY OF PLAINVIEW	\$4,001	\$23.15	\$23.15	\$0.00	\$0.00	\$0.00	\$0.00
2010	PLAINVIEW ISD	\$4,001	\$41.61	\$41.61	\$0.00	\$0.00	\$0.00	\$0.00
2010	HALE COUNTY	\$4,001	\$19.68	\$19.68	\$0.00	\$0.00	\$0.00	\$0.00
2010	FARM TO MARKET	\$4,001	\$0.01	\$0.01	\$0.00	\$0.00	\$0.00	\$0.00
	2010 TOTAL:		\$84.76	\$84.76	\$0.00	\$0.00	\$0.00	\$0.00
2009	FARM TO MARKET	\$4,001	\$0.02	\$0.02	\$0.00	\$0.00	\$0.00	\$0.00
2009	HALE COUNTY	\$4,001	\$19.67	\$19.67	\$0.00	\$0.00	\$0.00	\$0.00
2009	PLAINVIEW ISD	\$4,001	\$41.61	\$41.61	\$0.00	\$0.00	\$0.00	\$0.00
2009	CITY OF PLAINVIEW	\$4,001	\$22.75	\$22.75	\$0.00	\$0.00	\$0.00	\$0.00
2009	HIGH PLAINS WATER DISTRICT	\$4,001	\$0.32	\$0.32	\$0.00	\$0.00	\$0.00	\$0.00
	2009 TOTAL:		\$84.37	\$84.37	\$0.00	\$0.00	\$0.00	\$0.00
2008	HIGH PLAINS WATER DISTRICT	\$4,001	\$0.32	\$0.32	\$0.00	\$0.00	\$0.00	\$0.00
2008	CITY OF PLAINVIEW	\$4,001	\$22.75	\$22.75	\$0.00	\$0.00	\$0.00	\$0.00
2008	PLAINVIEW ISD	\$4,001	\$41.61	\$41.61	\$0.00	\$0.00	\$0.00	\$0.00
2008	HALE COUNTY	\$4,001	\$19.67	\$19.67	\$0.00	\$0.00	\$0.00	\$0.00
2008	FARM TO MARKET	\$4,001	\$0.02	\$0.02	\$0.00	\$0.00	\$0.00	\$0.00
	2008 TOTAL:		\$84.37	\$84.37	\$0.00	\$0.00	\$0.00	\$0.00
2007	FARM TO MARKET	\$4,001	\$0.02	\$0.02	\$0.00	\$0.00	\$0.00	\$0.00
2007	HALE COUNTY	\$4,001	\$19.80	\$19.80	\$0.00	\$0.00	\$0.00	\$0.00

2007	PLAINVIEW ISD	\$4,001	\$41.61	\$41.61	\$0.00	\$0.00	\$0.00	\$0.00
2007	CITY OF PLAINVIEW	\$4,001	\$21.37	\$21.37	\$0.00	\$0.00	\$0.00	\$0.00
2007	HIGH PLAINS WATER DISTRICT	\$4,001	\$0.32	\$0.32	\$0.00	\$0.00	\$0.00	\$0.00
	2007 TOTAL:		\$83.12	\$83.12	\$0.00	\$0.00	\$0.00	\$0.00
2006	HIGH PLAINS WATER DISTRICT	\$4,001	\$0.33	\$0.33	\$0.00	\$0.00	\$0.00	\$0.00
2006	CITY OF PLAINVIEW	\$4,001	\$21.40	\$21.40	\$0.00	\$0.00	\$0.00	\$0.00
2006	PLAINVIEW ISD	\$4,001	\$54.81	\$54.81	\$0.00	\$0.00	\$0.00	\$0.00
2006	HALE COUNTY	\$4,001	\$19.80	\$19.80	\$0.00	\$0.00	\$0.00	\$0.00
2006	FARM TO MARKET	\$4,001	\$0.02	\$0.02	\$0.00	\$0.00	\$0.00	\$0.00
	2006 TOTAL:		\$96.36	\$96.36	\$0.00	\$0.00	\$0.00	\$0.00
2005	FARM TO MARKET	\$6,431	\$0.03	\$0.03	\$0.00	\$0.00	\$0.00	\$0.00
2005	HALE COUNTY	\$6,431	\$31.82	\$31.82	\$0.00	\$0.00	\$0.00	\$0.00
2005	PLAINVIEW ISD	\$6,431	\$96.47	\$96.47	\$0.00	\$0.00	\$0.00	\$0.00
2005	CITY OF PLAINVIEW	\$6,431	\$33.11	\$33.11	\$0.00	\$0.00	\$0.00	\$0.00
2005	HIGH PLAINS WATER DISTRICT	\$6,431	\$0.53	\$0.53	\$0.00	\$0.00	\$0.00	\$0.00
	2005 TOTAL:		\$161.96	\$161.96	\$0.00	\$0.00	\$0.00	\$0.00
2004	HIGH PLAINS WATER DISTRICT	\$6,431	\$0.53	\$0.53	\$0.00	\$0.00	\$0.00	\$0.00
2004	CITY OF PLAINVIEW	\$6,431	\$32.47	\$32.47	\$0.00	\$0.00	\$0.00	\$0.00
2004	PLAINVIEW ISD	\$6,431	\$93.25	\$93.25	\$0.00	\$0.00	\$0.00	\$0.00
2004	HALE COUNTY	\$6,431	\$31.04	\$31.04	\$0.00	\$0.00	\$0.00	\$0.00
2004	FARM TO MARKET	\$6,431	\$0.03	\$0.03	\$0.00	\$0.00	\$0.00	\$0.00
	2004 TOTAL:		\$157.32	\$157.32	\$0.00	\$0.00	\$0.00	\$0.00
2003	FARM TO MARKET	\$6,431	\$0.03	\$0.03	\$0.00	\$0.00	\$0.00	\$0.00
2003	HALE COUNTY	\$6,431	\$29.76	\$29.76	\$0.00	\$0.00	\$0.00	\$0.00
2003	PLAINVIEW ISD	\$6,431	\$88.10	\$88.10	\$0.00	\$0.00	\$0.00	\$0.00
2003	CITY OF PLAINVIEW	\$6,431	\$30.71	\$30.71	\$0.00	\$0.00	\$0.00	\$0.00
2003	HIGH PLAINS WATER DISTRICT	\$6,431	\$0.53	\$0.53	\$0.00	\$0.00	\$0.00	\$0.00
	2003 TOTAL:		\$149.13	\$149.13	\$0.00	\$0.00	\$0.00	\$0.00
2002	HIGH PLAINS WATER DISTRICT	\$6,431	\$0.54	\$0.54	\$0.00	\$0.00	\$0.00	\$0.00
2002	CITY OF PLAINVIEW	\$6,431	\$29.42	\$29.42	\$0.00	\$0.00	\$0.00	\$0.00
2002	PLAINVIEW ISD	\$6,431	\$88.10	\$88.10	\$0.00	\$0.00	\$0.00	\$0.00
2002	HALE COUNTY	\$6,431	\$29.76	\$29.76	\$0.00	\$0.00	\$0.00	\$0.00
2002	FARM TO MARKET	\$6,431	\$0.03	\$0.03	\$0.00	\$0.00	\$0.00	\$0.00
	2002 TOTAL:		\$147.85	\$147.85	\$0.00	\$0.00	\$0.00	\$0.00
2001	FARM TO MARKET	\$6,431	\$0.03	\$0.03	\$0.00	\$0.00	\$0.00	\$0.00
2001	HALE COUNTY	\$6,431	\$29.76	\$29.76	\$0.00	\$0.00	\$0.00	\$0.00
2001	PLAINVIEW ISD	\$6,431	\$84.25	\$84.25	\$0.00	\$0.00	\$0.00	\$0.00
2001	CITY OF PLAINVIEW	\$6,431	\$28.14	\$28.14	\$0.00	\$0.00	\$0.00	\$0.00
2001	HIGH PLAINS WATER DISTRICT	\$6,431	\$0.53	\$0.53	\$0.00	\$0.00	\$0.00	\$0.00
	2001 TOTAL:		\$142.71	\$142.71	\$0.00	\$0.00	\$0.00	\$0.00
2000	HIGH PLAINS WATER DISTRICT	\$6,431	\$0.54	\$0.54	\$0.00	\$0.00	\$0.00	\$0.00
2000	CITY OF PLAINVIEW	\$6,431	\$28.14	\$28.14	\$0.00	\$0.00	\$0.00	\$0.00
2000	PLAINVIEW ISD	\$6,431	\$84.25	\$84.25	\$0.00	\$0.00	\$0.00	\$0.00
2000	FARM TO MARKET	\$6,431	\$0.03	\$0.03	\$0.00	\$0.00	\$0.00	\$0.00
2000	HALE COUNTY	\$6,431	\$29.75	\$29.75	\$0.00	\$0.00	\$0.00	\$0.00
	2000 TOTAL:		\$142.71	\$142.71	\$0.00	\$0.00	\$0.00	\$0.00
1999	HALE COUNTY	\$12,390	\$57.04	\$57.04	\$0.00	\$0.00	\$0.00	\$0.00
1999	FARM TO MARKET	\$12,390	\$0.06	\$0.06	\$0.00	\$0.00	\$0.00	\$0.00
1999	PLAINVIEW ISD	\$12,390	\$158.59	\$158.59	\$0.00	\$0.00	\$0.00	\$0.00
1999	CITY OF PLAINVIEW	\$12,390	\$54.81	\$54.81	\$0.00	\$0.00	\$0.00	\$0.00
1999	HIGH PLAINS WATER DISTRICT	\$12,390	\$1.04	\$1.04	\$0.00	\$0.00	\$0.00	\$0.00
	1999 TOTAL:		\$271.54	\$271.54	\$0.00	\$0.00	\$0.00	\$0.00
1998	HIGH PLAINS WATER DISTRICT	\$12,390	\$1.03	\$1.03	\$0.00	\$0.00	\$0.00	\$0.00

1998	CITY OF PLAINVIEW	\$12,390	\$55.83	\$55.83	\$0.00	\$0.00	\$0.00	\$0.00
1998	PLAINVIEW ISD	\$12,390	\$158.59	\$158.59	\$0.00	\$0.00	\$0.00	\$0.00
1998	HALE COUNTY	\$12,390	\$57.40	\$57.40	\$0.00	\$0.00	\$0.00	\$0.00
1998	FARM TO MARKET	\$12,390	\$0.06	\$0.06	\$0.00	\$0.00	\$0.00	\$0.00
1998 TOTAL:			\$272.91	\$272.91	\$0.00	\$0.00	\$0.00	\$0.00
1997	HALE COUNTY	\$12,390	\$57.39	\$57.39	\$0.00	\$0.00	\$0.00	\$0.00
1997	PLAINVIEW ISD	\$12,390	\$157.35	\$157.35	\$0.00	\$0.00	\$0.00	\$0.00
1997	FARM TO MARKET	\$12,390	\$0.06	\$0.06	\$0.00	\$0.00	\$0.00	\$0.00
1997	HIGH PLAINS WATER DISTRICT	\$12,390	\$1.04	\$1.04	\$0.00	\$0.00	\$0.00	\$0.00
1997	CITY OF PLAINVIEW	\$12,390	\$57.69	\$57.69	\$0.00	\$0.00	\$0.00	\$0.00
1997 TOTAL:			\$273.53	\$273.53	\$0.00	\$0.00	\$0.00	\$0.00
2017	HIGH PLAINS WATER DISTRICT	\$3,830	\$0.26	\$0.26	\$0.00	\$0.00	\$0.00	\$0.00
2017	HALE COUNTY	\$3,830	\$22.80	\$22.80	\$0.00	\$0.00	\$0.00	\$0.00
2017	PLAINVIEW ISD	\$3,830	\$44.81	\$44.81	\$0.00	\$0.00	\$0.00	\$0.00
2017	CITY OF PLAINVIEW	\$3,830	\$24.17	\$24.17	\$0.00	\$0.00	\$0.00	\$0.00
2017	FARM TO MARKET	\$3,830	\$0.01	\$0.01	\$0.00	\$0.00	\$0.00	\$0.00
2017 TOTAL:			\$92.05	\$92.05	\$0.00	\$0.00	\$0.00	\$0.00
2016	FARM TO MARKET	\$4,001	\$0.01	\$0.01	\$0.00	\$0.00	\$0.00	\$0.00
2016	HALE COUNTY	\$4,001	\$20.31	\$20.31	\$0.00	\$0.00	\$0.00	\$0.00
2016	CITY OF PLAINVIEW	\$4,001	\$25.16	\$25.16	\$0.00	\$0.00	\$0.00	\$0.00
2016	PLAINVIEW ISD	\$4,001	\$46.81	\$46.81	\$0.00	\$0.00	\$0.00	\$0.00
2016	HIGH PLAINS WATER DISTRICT	\$4,001	\$0.30	\$0.30	\$0.00	\$0.00	\$0.00	\$0.00
2016 TOTAL:			\$92.59	\$92.59	\$0.00	\$0.00	\$0.00	\$0.00
2015	HIGH PLAINS WATER DISTRICT	\$4,001	\$0.32	\$0.32	\$0.00	\$0.00	\$0.00	\$0.00
2015	CITY OF PLAINVIEW	\$4,001	\$25.16	\$25.16	\$0.00	\$0.00	\$0.00	\$0.00
2015	PLAINVIEW ISD	\$4,001	\$41.61	\$41.61	\$0.00	\$0.00	\$0.00	\$0.00
2015	HALE COUNTY	\$4,001	\$19.68	\$19.68	\$0.00	\$0.00	\$0.00	\$0.00
2015	FARM TO MARKET	\$4,001	\$0.01	\$0.01	\$0.00	\$0.00	\$0.00	\$0.00
2015 TOTAL:			\$86.78	\$86.78	\$0.00	\$0.00	\$0.00	\$0.00
2014	FARM TO MARKET	\$4,001	\$0.01	\$0.01	\$0.00	\$0.00	\$0.00	\$0.00
2014	HALE COUNTY	\$0	\$0.00	\$0.00	\$0.00	\$0.00	\$0.00	\$0.00
2014	HALE COUNTY	\$4,001	\$19.68	\$19.68	\$0.00	\$0.00	\$0.00	\$0.00
2014	CITY OF PLAINVIEW	\$4,001	\$24.16	\$24.16	\$0.00	\$0.00	\$0.00	\$0.00
2014	CITY OF PLAINVIEW	\$0	\$0.00	\$0.00	\$0.00	\$0.00	\$0.00	\$0.00
2014	PLAINVIEW ISD	\$0	\$0.00	\$0.00	\$0.00	\$0.00	\$0.00	\$0.00
2014	PLAINVIEW ISD	\$4,001	\$41.61	\$41.61	\$0.00	\$0.00	\$0.00	\$0.00
2014	FARM TO MARKET	\$0	\$0.00	\$0.00	\$0.00	\$0.00	\$0.00	\$0.00
2014	HIGH PLAINS WATER DISTRICT	\$0	\$0.00	\$0.00	\$0.00	\$0.00	\$0.00	\$0.00
2014	HIGH PLAINS WATER DISTRICT	\$4,001	\$0.32	\$0.32	\$0.00	\$0.00	\$0.00	\$0.00
2014 TOTAL:			\$85.78	\$85.78	\$0.00	\$0.00	\$0.00	\$0.00
CHROMATIN, INC TOTAL:			\$357.20	\$357.20	\$0.00	\$0.00	\$0.00	\$0.00
MARLEY, MARK & JENNIFER TOTAL:			\$2408.52	\$2408.52	\$0.00	\$0.00	\$0.00	\$0.00
GRAND TOTAL (ALL OWNERS):			\$2865.45	\$2865.45	\$0.00	\$0.00	\$0.00	\$0.00

NOTE: Penalty & Interest accrues every month on the unpaid tax and is added to the balance. Attorney fees may also increase your tax liability if not paid by July 1. If you plan to submit payment on a future date, make sure you enter the date and RECALCULATE to obtain the correct total amount due.

Questions Please Call (806) 293-4226

Hale CAD

Property Search Results > 12693 S&W SEED COMPANY HALE Tax Year:
 CO for Year 2019

Property

Account

Property ID:	12693	Legal Description:	MCCLELLAND PLV BLK 6 LOTS 7-9
Geographic ID:	S1139 -006-007	Zoning:	
Type:	Real	Agent Code:	ID:140934
Property Use Code:			
Property Use Description:			

Location

Address:	605 E 5TH PLAINVIEW, TX 79072	Mapsco:	
Neighborhood:	NONE	Map ID:	M-PLV68
Neighborhood CD:	N		

Owner

Name:	S&W SEED COMPANY HALE CO	Owner ID:	182734
Mailing Address:	403 SOUTH MONROE ST NEW DEAL, TX 79350	% Ownership:	100.0000000000%
		Exemptions:	

Values

(+) Improvement Homesite Value:	+	\$0	
(+) Improvement Non-Homesite Value:	+	\$40,221	
(+) Land Homesite Value:	+	\$0	
(+) Land Non-Homesite Value:	+	\$9,450	Ag / Timber Use Value
(+) Agricultural Market Valuation:	+	\$0	\$0
(+) Timber Market Valuation:	+	\$0	\$0

(=) Market Value:	=	\$49,671	
(-) Ag or Timber Use Value Reduction:	-	\$0	

(=) Appraised Value:	=	\$49,671	
(-) HS Cap:	-	\$0	

(=) Assessed Value:	=	\$49,671	

Taxing Jurisdiction

Owner: S&W SEED COMPANY HALE CO
 % Ownership: 100.0000000000%
 Total Value: \$49,671

Entity	Description	Tax Rate	Appraised Value	Taxable Value	Estimated Tax
C01	CITY OF PLAINVIEW	0.831800	\$49,671	\$49,671	\$413.16
CAD	CAD	0.000000	\$49,671	\$49,671	\$0.00
F01	FARM TO MARKET	0.000300	\$49,671	\$49,671	\$0.15
G01	HALE COUNTY	0.595200	\$49,671	\$49,671	\$295.64

S01	PLAINVIEW ISD	1.170000	\$49,671	\$49,671	\$581.15
W01	HIGH PLAINS WATER DISTRICT	0.006700	\$49,671	\$49,671	\$3.33
Total Tax Rate:		2.604000			
				Taxes w/Current Exemptions:	\$1,293.43
				Taxes w/o Exemptions:	\$1,293.43

Improvement / Building

Improvement #1:	COMMERCIAL	State Code:	F2	Living Area:	535310.0 sqft	Value: \$32,119
------------------------	------------	-------------	----	--------------	---------------	-----------------

Type	Description	Class CD	Exterior Wall	Year Built	SQFT
MA	MAIN AREA	EC		0	535310.0

Improvement #2:	COMMERCIAL	State Code:	F2	Living Area:	3540.0 sqft	Value: \$8,102
------------------------	------------	-------------	----	--------------	-------------	----------------

Type	Description	Class CD	Exterior Wall	Year Built	SQFT
MA	MAIN AREA	OFDL		0	3540.0

Land

#	Type	Description	Acres	Sqft	Eff Front	Eff Depth	Market Value	Prod. Value
1	IL	IMPROVED LOT	0.4820	21000.00	150.00	140.00	\$9,450	\$0

Roll Value History

Year	Improvements	Land Market	Ag Valuation	Appraised	HS Cap	Assessed
2019	\$40,221	\$9,450	0	49,671	\$0	\$49,671
2018	\$40,221	\$9,450	0	49,671	\$0	\$49,671
2017	\$40,221	\$9,450	0	49,671	\$0	\$49,671
2016	\$40,221	\$9,450	0	49,671	\$0	\$49,671
2015	\$40,221	\$9,450	0	49,671	\$0	\$49,671
2014	\$40,221	\$9,450	0	49,671	\$0	\$49,671
2013	\$40,221	\$9,450	0	49,671	\$0	\$49,671
2012	\$40,221	\$9,450	0	49,671	\$0	\$49,671
2011	\$40,221	\$9,450	0	49,671	\$0	\$49,671
2010	\$40,221	\$9,450	0	49,671	\$0	\$49,671
2009	\$40,221	\$9,450	0	49,671	\$0	\$49,671
2008	\$40,221	\$9,450	0	49,671	\$0	\$49,671
2007	\$40,221	\$9,450	0	49,671	\$0	\$49,671
2006	\$40,221	\$9,450	0	49,671	\$0	\$49,671
2005	\$50,927	\$9,450	0	60,377	\$0	\$60,377


Deed History - (Last 3 Deed Transactions)

#	Deed Date	Type	Description	Grantor	Grantee	Volume	Page	Deed Number
1	10/24/2018	WD	WARRANTY DEED	GLOBAL SORGHUM SOLUTIONS, LLC	S&W SEED COMPANY HALE CO	2018	3344	6
2	11/29/2017	WD	WARRANTY DEED	CHROMATIN, INC	GLOBAL SORGHUM SOLUTIONS, LLC	2017	3651	4
3	7/17/2014	WD	WARRANTY DEED	MARLEY FAMILY TRUST;	CHROMATIN, INC	2014	2450	7

JENNIFER L
MARLEY &
ETAL CO-
TRUSTEES

Tax Due

Property Tax Information as of 05/09/2019

Amount Due if Paid on: 

Year	Taxing Jurisdiction	Taxable Value	Base Tax	Base Taxes Paid	Base Tax Due	Discount / Penalty & Interest	Attorney Fees	Amount Due
2018	HIGH PLAINS WATER DISTRICT	\$49,671	\$3.33	\$3.33	\$0.00	\$0.00	\$0.00	\$0.00
2018	HALE COUNTY	\$49,671	\$295.64	\$295.64	\$0.00	\$0.00	\$0.00	\$0.00
2018	FARM TO MARKET	\$49,671	\$0.15	\$0.15	\$0.00	\$0.00	\$0.00	\$0.00
2018	PLAINVIEW ISD	\$49,671	\$581.15	\$581.15	\$0.00	\$0.00	\$0.00	\$0.00
2018	CITY OF PLAINVIEW	\$49,671	\$413.16	\$413.16	\$0.00	\$0.00	\$0.00	\$0.00
	2018 TOTAL:		\$1293.43	\$1293.43	\$0.00	\$0.00	\$0.00	\$0.00
	GLOBAL SORGHUM SOLUTIONS, LLC TOTAL:		\$1293.43	\$1293.43	\$0.00	\$0.00	\$0.00	\$0.00
2013	HALE COUNTY	\$49,671	\$244.28	\$244.28	\$0.00	\$0.00	\$0.00	\$0.00
2013	FARM TO MARKET	\$49,671	\$0.15	\$0.15	\$0.00	\$0.00	\$0.00	\$0.00
2013	PLAINVIEW ISD	\$49,671	\$516.58	\$516.58	\$0.00	\$0.00	\$0.00	\$0.00
2013	CITY OF PLAINVIEW	\$49,671	\$307.22	\$307.22	\$0.00	\$0.00	\$0.00	\$0.00
2013	HIGH PLAINS WATER DISTRICT	\$49,671	\$4.02	\$4.02	\$0.00	\$0.00	\$0.00	\$0.00
	2013 TOTAL:		\$1072.25	\$1072.25	\$0.00	\$0.00	\$0.00	\$0.00
2012	HIGH PLAINS WATER DISTRICT	\$49,671	\$3.75	\$3.75	\$0.00	\$0.00	\$0.00	\$0.00
2012	CITY OF PLAINVIEW	\$49,671	\$287.35	\$287.35	\$0.00	\$0.00	\$0.00	\$0.00
2012	PLAINVIEW ISD	\$49,671	\$516.58	\$516.58	\$0.00	\$0.00	\$0.00	\$0.00
2012	FARM TO MARKET	\$49,671	\$0.15	\$0.15	\$0.00	\$0.00	\$0.00	\$0.00
2012	HALE COUNTY	\$49,671	\$244.28	\$244.28	\$0.00	\$0.00	\$0.00	\$0.00
	2012 TOTAL:		\$1052.11	\$1052.11	\$0.00	\$0.00	\$0.00	\$0.00
2011	HALE COUNTY	\$49,671	\$244.28	\$244.28	\$0.00	\$0.00	\$0.00	\$0.00
2011	FARM TO MARKET	\$49,671	\$0.15	\$0.15	\$0.00	\$0.00	\$0.00	\$0.00
2011	PLAINVIEW ISD	\$49,671	\$516.58	\$516.58	\$0.00	\$0.00	\$0.00	\$0.00
2011	CITY OF PLAINVIEW	\$49,671	\$287.35	\$287.35	\$0.00	\$0.00	\$0.00	\$0.00
2011	HIGH PLAINS WATER DISTRICT	\$49,671	\$3.85	\$3.85	\$0.00	\$0.00	\$0.00	\$0.00
	2011 TOTAL:		\$1052.21	\$1052.21	\$0.00	\$0.00	\$0.00	\$0.00
2010	HIGH PLAINS WATER DISTRICT	\$49,671	\$3.90	\$3.90	\$0.00	\$0.00	\$0.00	\$0.00
2010	CITY OF PLAINVIEW	\$49,671	\$287.35	\$287.35	\$0.00	\$0.00	\$0.00	\$0.00
2010	PLAINVIEW ISD	\$49,671	\$516.58	\$516.58	\$0.00	\$0.00	\$0.00	\$0.00
2010	HALE COUNTY	\$49,671	\$244.28	\$244.28	\$0.00	\$0.00	\$0.00	\$0.00
2010	FARM TO MARKET	\$49,671	\$0.15	\$0.15	\$0.00	\$0.00	\$0.00	\$0.00
	2010 TOTAL:		\$1052.26	\$1052.26	\$0.00	\$0.00	\$0.00	\$0.00
2009	FARM TO MARKET	\$49,671	\$0.20	\$0.20	\$0.00	\$0.00	\$0.00	\$0.00
2009	HALE COUNTY	\$49,671	\$244.23	\$244.23	\$0.00	\$0.00	\$0.00	\$0.00
2009	PLAINVIEW ISD	\$49,671	\$516.58	\$516.58	\$0.00	\$0.00	\$0.00	\$0.00
2009	CITY OF PLAINVIEW	\$49,671	\$282.38	\$282.38	\$0.00	\$0.00	\$0.00	\$0.00
2009	HIGH PLAINS WATER DISTRICT	\$49,671	\$3.94	\$3.94	\$0.00	\$0.00	\$0.00	\$0.00
	2009 TOTAL:		\$1047.33	\$1047.33	\$0.00	\$0.00	\$0.00	\$0.00
2008	HIGH PLAINS WATER DISTRICT	\$49,671	\$3.94	\$3.94	\$0.00	\$0.00	\$0.00	\$0.00
2008	CITY OF PLAINVIEW	\$49,671	\$282.38	\$282.38	\$0.00	\$0.00	\$0.00	\$0.00
2008	PLAINVIEW ISD	\$49,671	\$516.58	\$516.58	\$0.00	\$0.00	\$0.00	\$0.00
2008	HALE COUNTY	\$49,671	\$244.23	\$244.23	\$0.00	\$0.00	\$0.00	\$0.00
2008	FARM TO MARKET	\$49,671	\$0.20	\$0.20	\$0.00	\$0.00	\$0.00	\$0.00
	2008 TOTAL:		\$1047.33	\$1047.33	\$0.00	\$0.00	\$0.00	\$0.00

2007	FARM TO MARKET	\$49,671	\$0.23	\$0.23	\$0.00	\$0.00	\$0.00	\$0.00
2007	HALE COUNTY	\$49,671	\$245.75	\$245.75	\$0.00	\$0.00	\$0.00	\$0.00
2007	PLAINVIEW ISD	\$49,671	\$516.58	\$516.58	\$0.00	\$0.00	\$0.00	\$0.00
2007	CITY OF PLAINVIEW	\$49,671	\$265.34	\$265.34	\$0.00	\$0.00	\$0.00	\$0.00
2007	HIGH PLAINS WATER DISTRICT	\$49,671	\$3.94	\$3.94	\$0.00	\$0.00	\$0.00	\$0.00
	2007 TOTAL:		\$1031.84	\$1031.84	\$0.00	\$0.00	\$0.00	\$0.00
2006	HIGH PLAINS WATER DISTRICT	\$49,671	\$4.12	\$4.12	\$0.00	\$0.00	\$0.00	\$0.00
2006	CITY OF PLAINVIEW	\$49,671	\$265.69	\$265.69	\$0.00	\$0.00	\$0.00	\$0.00
2006	PLAINVIEW ISD	\$49,671	\$680.49	\$680.49	\$0.00	\$0.00	\$0.00	\$0.00
2006	HALE COUNTY	\$49,671	\$245.78	\$245.78	\$0.00	\$0.00	\$0.00	\$0.00
2006	FARM TO MARKET	\$49,671	\$0.20	\$0.20	\$0.00	\$0.00	\$0.00	\$0.00
	2006 TOTAL:		\$1196.28	\$1196.28	\$0.00	\$0.00	\$0.00	\$0.00
2005	FARM TO MARKET	\$60,377	\$0.30	\$0.30	\$0.00	\$0.00	\$0.00	\$0.00
2005	HALE COUNTY	\$60,377	\$298.69	\$298.69	\$0.00	\$0.00	\$0.00	\$0.00
2005	PLAINVIEW ISD	\$60,377	\$905.66	\$905.66	\$0.00	\$0.00	\$0.00	\$0.00
2005	CITY OF PLAINVIEW	\$60,377	\$310.88	\$310.88	\$0.00	\$0.00	\$0.00	\$0.00
2005	HIGH PLAINS WATER DISTRICT	\$60,377	\$5.01	\$5.01	\$0.00	\$0.00	\$0.00	\$0.00
	2005 TOTAL:		\$1520.54	\$1520.54	\$0.00	\$0.00	\$0.00	\$0.00
2004	HIGH PLAINS WATER DISTRICT	\$60,377	\$5.01	\$5.01	\$0.00	\$0.00	\$0.00	\$0.00
2004	CITY OF PLAINVIEW	\$60,377	\$304.84	\$304.84	\$0.00	\$0.00	\$0.00	\$0.00
2004	PLAINVIEW ISD	\$60,377	\$875.47	\$875.47	\$0.00	\$0.00	\$0.00	\$0.00
2004	HALE COUNTY	\$60,377	\$291.44	\$291.44	\$0.00	\$0.00	\$0.00	\$0.00
2004	FARM TO MARKET	\$60,377	\$0.30	\$0.30	\$0.00	\$0.00	\$0.00	\$0.00
	2004 TOTAL:		\$1477.06	\$1477.06	\$0.00	\$0.00	\$0.00	\$0.00
2003	FARM TO MARKET	\$60,377	\$0.30	\$0.30	\$0.00	\$0.00	\$0.00	\$0.00
2003	HALE COUNTY	\$60,377	\$279.37	\$279.37	\$0.00	\$0.00	\$0.00	\$0.00
2003	PLAINVIEW ISD	\$60,377	\$827.16	\$827.16	\$0.00	\$0.00	\$0.00	\$0.00
2003	CITY OF PLAINVIEW	\$60,377	\$288.30	\$288.30	\$0.00	\$0.00	\$0.00	\$0.00
2003	HIGH PLAINS WATER DISTRICT	\$60,377	\$5.01	\$5.01	\$0.00	\$0.00	\$0.00	\$0.00
	2003 TOTAL:		\$1400.14	\$1400.14	\$0.00	\$0.00	\$0.00	\$0.00
2002	HIGH PLAINS WATER DISTRICT	\$47,529	\$3.99	\$3.99	\$0.00	\$0.00	\$0.00	\$0.00
2002	CITY OF PLAINVIEW	\$47,529	\$217.45	\$217.45	\$0.00	\$0.00	\$0.00	\$0.00
2002	PLAINVIEW ISD	\$47,529	\$651.15	\$651.15	\$0.00	\$0.00	\$0.00	\$0.00
2002	HALE COUNTY	\$47,529	\$219.92	\$219.92	\$0.00	\$0.00	\$0.00	\$0.00
2002	FARM TO MARKET	\$47,529	\$0.24	\$0.24	\$0.00	\$0.00	\$0.00	\$0.00
	2002 TOTAL:		\$1092.75	\$1092.75	\$0.00	\$0.00	\$0.00	\$0.00
2001	FARM TO MARKET	\$47,529	\$0.24	\$0.24	\$0.00	\$0.00	\$0.00	\$0.00
2001	HALE COUNTY	\$47,529	\$219.92	\$219.92	\$0.00	\$0.00	\$0.00	\$0.00
2001	PLAINVIEW ISD	\$47,529	\$622.63	\$622.63	\$0.00	\$0.00	\$0.00	\$0.00
2001	CITY OF PLAINVIEW	\$47,529	\$207.94	\$207.94	\$0.00	\$0.00	\$0.00	\$0.00
2001	HIGH PLAINS WATER DISTRICT	\$47,529	\$3.94	\$3.94	\$0.00	\$0.00	\$0.00	\$0.00
	2001 TOTAL:		\$1054.67	\$1054.67	\$0.00	\$0.00	\$0.00	\$0.00
2000	HIGH PLAINS WATER DISTRICT	\$47,529	\$3.99	\$3.99	\$0.00	\$0.00	\$0.00	\$0.00
2000	CITY OF PLAINVIEW	\$47,529	\$207.94	\$207.94	\$0.00	\$0.00	\$0.00	\$0.00
2000	PLAINVIEW ISD	\$47,529	\$622.63	\$622.63	\$0.00	\$0.00	\$0.00	\$0.00
2000	FARM TO MARKET	\$47,529	\$0.24	\$0.24	\$0.00	\$0.00	\$0.00	\$0.00
2000	HALE COUNTY	\$47,529	\$219.92	\$219.92	\$0.00	\$0.00	\$0.00	\$0.00
	2000 TOTAL:		\$1054.72	\$1054.72	\$0.00	\$0.00	\$0.00	\$0.00
1999	HALE COUNTY	\$147,071	\$677.11	\$677.11	\$0.00	\$0.00	\$0.00	\$0.00
1999	FARM TO MARKET	\$147,071	\$0.74	\$0.74	\$0.00	\$0.00	\$0.00	\$0.00
1999	PLAINVIEW ISD	\$147,071	\$1882.51	\$1882.51	\$0.00	\$0.00	\$0.00	\$0.00
1999	CITY OF PLAINVIEW	\$147,071	\$650.64	\$650.64	\$0.00	\$0.00	\$0.00	\$0.00
1999	HIGH PLAINS WATER DISTRICT	\$147,071	\$12.35	\$12.35	\$0.00	\$0.00	\$0.00	\$0.00
	1999 TOTAL:		\$3223.35	\$3223.35	\$0.00	\$0.00	\$0.00	\$0.00

1998	HIGH PLAINS WATER DISTRICT	\$147,071	\$12.28	\$12.28	\$0.00	\$0.00	\$0.00	\$0.00
1998	CITY OF PLAINVIEW	\$147,071	\$662.70	\$662.70	\$0.00	\$0.00	\$0.00	\$0.00
1998	PLAINVIEW ISD	\$147,071	\$1882.51	\$1882.51	\$0.00	\$0.00	\$0.00	\$0.00
1998	HALE COUNTY	\$147,071	\$681.32	\$681.32	\$0.00	\$0.00	\$0.00	\$0.00
1998	FARM TO MARKET	\$147,071	\$0.74	\$0.74	\$0.00	\$0.00	\$0.00	\$0.00
1998 TOTAL:			\$3239.55	\$3239.55	\$0.00	\$0.00	\$0.00	\$0.00
1997	HALE COUNTY	\$147,071	\$681.23	\$681.23	\$0.00	\$0.00	\$0.00	\$0.00
1997	PLAINVIEW ISD	\$147,071	\$1867.80	\$1867.80	\$0.00	\$0.00	\$0.00	\$0.00
1997	FARM TO MARKET	\$147,071	\$0.74	\$0.74	\$0.00	\$0.00	\$0.00	\$0.00
1997	HIGH PLAINS WATER DISTRICT	\$147,071	\$12.35	\$12.35	\$0.00	\$0.00	\$0.00	\$0.00
1997	CITY OF PLAINVIEW	\$147,071	\$684.76	\$684.76	\$0.00	\$0.00	\$0.00	\$0.00
1997 TOTAL:			\$3246.88	\$3246.88	\$0.00	\$0.00	\$0.00	\$0.00
2017	HIGH PLAINS WATER DISTRICT	\$49,671	\$3.43	\$3.43	\$0.00	\$0.00	\$0.00	\$0.00
2017	HALE COUNTY	\$49,671	\$295.65	\$295.65	\$0.00	\$0.00	\$0.00	\$0.00
2017	PLAINVIEW ISD	\$49,671	\$581.15	\$581.15	\$0.00	\$0.00	\$0.00	\$0.00
2017	CITY OF PLAINVIEW	\$49,671	\$313.52	\$313.52	\$0.00	\$0.00	\$0.00	\$0.00
2017	FARM TO MARKET	\$49,671	\$0.15	\$0.15	\$0.00	\$0.00	\$0.00	\$0.00
2017 TOTAL:			\$1193.90	\$1193.90	\$0.00	\$0.00	\$0.00	\$0.00
2016	FARM TO MARKET	\$49,671	\$0.15	\$0.15	\$0.00	\$0.00	\$0.00	\$0.00
2016	HALE COUNTY	\$49,671	\$252.13	\$252.13	\$0.00	\$0.00	\$0.00	\$0.00
2016	CITY OF PLAINVIEW	\$49,671	\$312.33	\$312.33	\$0.00	\$0.00	\$0.00	\$0.00
2016	PLAINVIEW ISD	\$49,671	\$581.15	\$581.15	\$0.00	\$0.00	\$0.00	\$0.00
2016	HIGH PLAINS WATER DISTRICT	\$49,671	\$3.73	\$3.73	\$0.00	\$0.00	\$0.00	\$0.00
2016 TOTAL:			\$1149.49	\$1149.49	\$0.00	\$0.00	\$0.00	\$0.00
2015	HIGH PLAINS WATER DISTRICT	\$49,671	\$3.99	\$3.99	\$0.00	\$0.00	\$0.00	\$0.00
2015	CITY OF PLAINVIEW	\$49,671	\$312.33	\$312.33	\$0.00	\$0.00	\$0.00	\$0.00
2015	PLAINVIEW ISD	\$49,671	\$516.58	\$516.58	\$0.00	\$0.00	\$0.00	\$0.00
2015	HALE COUNTY	\$49,671	\$244.28	\$244.28	\$0.00	\$0.00	\$0.00	\$0.00
2015	FARM TO MARKET	\$49,671	\$0.15	\$0.15	\$0.00	\$0.00	\$0.00	\$0.00
2015 TOTAL:			\$1077.33	\$1077.33	\$0.00	\$0.00	\$0.00	\$0.00
2014	FARM TO MARKET	\$49,671	\$0.15	\$0.15	\$0.00	\$0.00	\$0.00	\$0.00
2014	HALE COUNTY	\$0	\$0.00	\$0.00	\$0.00	\$0.00	\$0.00	\$0.00
2014	HALE COUNTY	\$49,671	\$244.28	\$244.28	\$0.00	\$0.00	\$0.00	\$0.00
2014	CITY OF PLAINVIEW	\$49,671	\$299.91	\$299.91	\$0.00	\$0.00	\$0.00	\$0.00
2014	CITY OF PLAINVIEW	\$0	\$0.00	\$0.00	\$0.00	\$0.00	\$0.00	\$0.00
2014	PLAINVIEW ISD	\$0	\$0.00	\$0.00	\$0.00	\$0.00	\$0.00	\$0.00
2014	PLAINVIEW ISD	\$49,671	\$516.58	\$516.58	\$0.00	\$0.00	\$0.00	\$0.00
2014	FARM TO MARKET	\$0	\$0.00	\$0.00	\$0.00	\$0.00	\$0.00	\$0.00
2014	HIGH PLAINS WATER DISTRICT	\$0	\$0.00	\$0.00	\$0.00	\$0.00	\$0.00	\$0.00
2014	HIGH PLAINS WATER DISTRICT	\$49,671	\$3.99	\$3.99	\$0.00	\$0.00	\$0.00	\$0.00
2014 TOTAL:			\$1064.91	\$1064.91	\$0.00	\$0.00	\$0.00	\$0.00
CHROMATIN, INC TOTAL:			\$4485.63	\$4485.63	\$0.00	\$0.00	\$0.00	\$0.00
MARLEY, MARK & JENNIFER TOTAL:			\$25861.27	\$25861.27	\$0.00	\$0.00	\$0.00	\$0.00
GRAND TOTAL (ALL OWNERS):			\$31640.33	\$31640.33	\$0.00	\$0.00	\$0.00	\$0.00

NOTE: Penalty & Interest accrues every month on the unpaid tax and is added to the balance. Attorney fees may also increase your tax liability if not paid by July 1. If you plan to submit payment on a future date, make sure you enter the date and RECALCULATE to obtain the correct total amount due.

Questions Please Call (806) 293-4226

Hale CAD

Property Search Results > 12685 S&W SEED COMPANY HALE CO for Year 2019

Tax Year:

Property

Account

Property ID:	12685	Legal Description:	MCCLELLAND PLV BLK 6 LOT 12
Geographic ID:	S1139 -006-012	Zoning:	COM
Type:	Real	Agent Code:	ID:140934
Property Use Code:			
Property Use Description:			

Location

Address:	600 BLK E 5TH PLAINVIEW, TX 79072	Mapsco:	
Neighborhood:	NONE	Map ID:	M-PLV68
Neighborhood CD:	N		

Owner

Name:	S&W SEED COMPANY HALE CO	Owner ID:	182734
Mailing Address:	403 SOUTH MONROE ST NEW DEAL, TX 79350	% Ownership:	100.0000000000%
		Exemptions:	

Values

(+) Improvement Homesite Value:	+	\$0	
(+) Improvement Non-Homesite Value:	+	\$0	
(+) Land Homesite Value:	+	\$0	
(+) Land Non-Homesite Value:	+	\$3,150	Ag / Timber Use Value
(+) Agricultural Market Valuation:	+	\$0	\$0
(+) Timber Market Valuation:	+	\$0	\$0

(=) Market Value:	=	\$3,150	
(-) Ag or Timber Use Value Reduction:	-	\$0	

(=) Appraised Value:	=	\$3,150	
(-) HS Cap:	-	\$0	

(=) Assessed Value:	=	\$3,150	

Taxing Jurisdiction

Owner: S&W SEED COMPANY HALE CO
 % Ownership: 100.0000000000%
 Total Value: \$3,150

Entity	Description	Tax Rate	Appraised Value	Taxable Value	Estimated Tax
C01	CITY OF PLAINVIEW	0.831800	\$3,150	\$3,150	\$26.20
CAD	CAD	0.000000	\$3,150	\$3,150	\$0.00
F01	FARM TO MARKET	0.000300	\$3,150	\$3,150	\$0.01

G01	HALE COUNTY	0.595200	\$3,150	\$3,150	\$18.75
S01	PLAINVIEW ISD	1.170000	\$3,150	\$3,150	\$36.86
W01	HIGH PLAINS WATER DISTRICT	0.006700	\$3,150	\$3,150	\$0.21
Total Tax Rate:		2.604000			
				Taxes w/Current Exemptions:	\$82.03
				Taxes w/o Exemptions:	\$82.03

Improvement / Building

No improvements exist for this property.

Land

#	Type	Description	Acres	Sqft	Eff Front	Eff Depth	Market Value	Prod. Value
1	UL	UNIMPROVED LOT	0.1610	7000.00	50.00	140.00	\$3,150	\$0

Roll Value History


Year	Improvements	Land Market	Ag Valuation	Appraised	HS Cap	Assessed
2019	\$0	\$3,150	0	3,150	\$0	\$3,150
2018	\$0	\$3,150	0	3,150	\$0	\$3,150
2017	\$0	\$3,150	0	3,150	\$0	\$3,150
2016	\$0	\$3,150	0	3,150	\$0	\$3,150
2015	\$0	\$3,150	0	3,150	\$0	\$3,150
2014	\$0	\$3,150	0	3,150	\$0	\$3,150
2013	\$0	\$3,150	0	3,150	\$0	\$3,150
2012	\$0	\$3,150	0	3,150	\$0	\$3,150
2011	\$0	\$3,150	0	3,150	\$0	\$3,150
2010	\$0	\$3,150	0	3,150	\$0	\$3,150
2009	\$0	\$3,150	0	3,150	\$0	\$3,150
2008	\$0	\$3,150	0	3,150	\$0	\$3,150
2007	\$0	\$3,150	0	3,150	\$0	\$3,150
2006	\$0	\$3,150	0	3,150	\$0	\$3,150
2005	\$0	\$3,150	0	3,150	\$0	\$3,150

Deed History - (Last 3 Deed Transactions)

#	Deed Date	Type	Description	Grantor	Grantee	Volume	Page	Deed Number
1	10/24/2018	WD	WARRANTY DEED	GLOBAL SORGHUM SOLUTIONS, LLC	S&W SEED COMPANY HALE CO	2018	3344	6
2	11/29/2017	WD	WARRANTY DEED	CHROMATIN, INC	GLOBAL SORGHUM SOLUTIONS, LLC	2017	3651	4
3	7/17/2014	WD	WARRANTY DEED	MARLEY FAMILY TRUST; JENNIFER L MARLEY & ETAL CO-TRUSTEES	CHROMATIN, INC	2014	2450	7

Tax Due

Property Tax Information as of 05/09/2019

Amount Due if Paid on: 

Year	Taxing Jurisdiction	Taxable Value	Base Tax	Base Taxes Paid	Base Tax Due	Discount / Penalty & Interest	Attorney Fees	Amount Due
2018	HIGH PLAINS WATER DISTRICT	\$3,150	\$0.21	\$0.21	\$0.00	\$0.00	\$0.00	\$0.00
2018	HALE COUNTY	\$3,150	\$18.75	\$18.75	\$0.00	\$0.00	\$0.00	\$0.00
2018	FARM TO MARKET	\$3,150	\$0.01	\$0.01	\$0.00	\$0.00	\$0.00	\$0.00
2018	PLAINVIEW ISD	\$3,150	\$36.86	\$36.86	\$0.00	\$0.00	\$0.00	\$0.00
2018	CITY OF PLAINVIEW	\$3,150	\$26.20	\$26.20	\$0.00	\$0.00	\$0.00	\$0.00
	2018 TOTAL:		\$82.03	\$82.03	\$0.00	\$0.00	\$0.00	\$0.00
	GLOBAL SORGHUM SOLUTIONS, LLC TOTAL:		\$82.03	\$82.03	\$0.00	\$0.00	\$0.00	\$0.00
2013	HALE COUNTY	\$3,150	\$15.49	\$15.49	\$0.00	\$0.00	\$0.00	\$0.00
2013	FARM TO MARKET	\$3,150	\$0.01	\$0.01	\$0.00	\$0.00	\$0.00	\$0.00
2013	PLAINVIEW ISD	\$3,150	\$32.76	\$32.76	\$0.00	\$0.00	\$0.00	\$0.00
2013	CITY OF PLAINVIEW	\$3,150	\$19.48	\$19.48	\$0.00	\$0.00	\$0.00	\$0.00
2013	HIGH PLAINS WATER DISTRICT	\$3,150	\$0.26	\$0.26	\$0.00	\$0.00	\$0.00	\$0.00
	2013 TOTAL:		\$68.00	\$68.00	\$0.00	\$0.00	\$0.00	\$0.00
2012	HIGH PLAINS WATER DISTRICT	\$3,150	\$0.24	\$0.24	\$0.00	\$0.00	\$0.00	\$0.00
2012	CITY OF PLAINVIEW	\$3,150	\$18.22	\$18.22	\$0.00	\$0.00	\$0.00	\$0.00
2012	PLAINVIEW ISD	\$3,150	\$32.76	\$32.76	\$0.00	\$0.00	\$0.00	\$0.00
2012	FARM TO MARKET	\$3,150	\$0.01	\$0.01	\$0.00	\$0.00	\$0.00	\$0.00
2012	HALE COUNTY	\$3,150	\$15.49	\$15.49	\$0.00	\$0.00	\$0.00	\$0.00
	2012 TOTAL:		\$66.72	\$66.72	\$0.00	\$0.00	\$0.00	\$0.00
2011	HALE COUNTY	\$3,150	\$15.49	\$15.49	\$0.00	\$0.00	\$0.00	\$0.00
2011	FARM TO MARKET	\$3,150	\$0.01	\$0.01	\$0.00	\$0.00	\$0.00	\$0.00
2011	PLAINVIEW ISD	\$3,150	\$32.76	\$32.76	\$0.00	\$0.00	\$0.00	\$0.00
2011	CITY OF PLAINVIEW	\$3,150	\$18.22	\$18.22	\$0.00	\$0.00	\$0.00	\$0.00
2011	HIGH PLAINS WATER DISTRICT	\$3,150	\$0.24	\$0.24	\$0.00	\$0.00	\$0.00	\$0.00
	2011 TOTAL:		\$66.72	\$66.72	\$0.00	\$0.00	\$0.00	\$0.00
2010	HIGH PLAINS WATER DISTRICT	\$3,150	\$0.25	\$0.25	\$0.00	\$0.00	\$0.00	\$0.00
2010	CITY OF PLAINVIEW	\$3,150	\$18.22	\$18.22	\$0.00	\$0.00	\$0.00	\$0.00
2010	PLAINVIEW ISD	\$3,150	\$32.76	\$32.76	\$0.00	\$0.00	\$0.00	\$0.00
2010	HALE COUNTY	\$3,150	\$15.49	\$15.49	\$0.00	\$0.00	\$0.00	\$0.00
2010	FARM TO MARKET	\$3,150	\$0.01	\$0.01	\$0.00	\$0.00	\$0.00	\$0.00
	2010 TOTAL:		\$66.73	\$66.73	\$0.00	\$0.00	\$0.00	\$0.00
2009	FARM TO MARKET	\$3,150	\$0.01	\$0.01	\$0.00	\$0.00	\$0.00	\$0.00
2009	HALE COUNTY	\$3,150	\$15.49	\$15.49	\$0.00	\$0.00	\$0.00	\$0.00
2009	PLAINVIEW ISD	\$3,150	\$32.76	\$32.76	\$0.00	\$0.00	\$0.00	\$0.00
2009	CITY OF PLAINVIEW	\$3,150	\$17.91	\$17.91	\$0.00	\$0.00	\$0.00	\$0.00
2009	HIGH PLAINS WATER DISTRICT	\$3,150	\$0.25	\$0.25	\$0.00	\$0.00	\$0.00	\$0.00
	2009 TOTAL:		\$66.42	\$66.42	\$0.00	\$0.00	\$0.00	\$0.00
2008	HIGH PLAINS WATER DISTRICT	\$3,150	\$0.25	\$0.25	\$0.00	\$0.00	\$0.00	\$0.00
2008	CITY OF PLAINVIEW	\$3,150	\$17.91	\$17.91	\$0.00	\$0.00	\$0.00	\$0.00
2008	PLAINVIEW ISD	\$3,150	\$32.76	\$32.76	\$0.00	\$0.00	\$0.00	\$0.00
2008	HALE COUNTY	\$3,150	\$15.49	\$15.49	\$0.00	\$0.00	\$0.00	\$0.00
2008	FARM TO MARKET	\$3,150	\$0.01	\$0.01	\$0.00	\$0.00	\$0.00	\$0.00
	2008 TOTAL:		\$66.42	\$66.42	\$0.00	\$0.00	\$0.00	\$0.00
2007	FARM TO MARKET	\$3,150	\$0.01	\$0.01	\$0.00	\$0.00	\$0.00	\$0.00
2007	HALE COUNTY	\$3,150	\$15.58	\$15.58	\$0.00	\$0.00	\$0.00	\$0.00
2007	PLAINVIEW ISD	\$3,150	\$32.76	\$32.76	\$0.00	\$0.00	\$0.00	\$0.00
2007	CITY OF PLAINVIEW	\$3,150	\$16.83	\$16.83	\$0.00	\$0.00	\$0.00	\$0.00
2007	HIGH PLAINS WATER DISTRICT	\$3,150	\$0.25	\$0.25	\$0.00	\$0.00	\$0.00	\$0.00
	2007 TOTAL:		\$65.43	\$65.43	\$0.00	\$0.00	\$0.00	\$0.00
2006	HIGH PLAINS WATER DISTRICT	\$3,150	\$0.26	\$0.26	\$0.00	\$0.00	\$0.00	\$0.00

2006	CITY OF PLAINVIEW	\$3,150	\$16.85	\$16.85	\$0.00	\$0.00	\$0.00	\$0.00
2006	PLAINVIEW ISD	\$3,150	\$43.16	\$43.16	\$0.00	\$0.00	\$0.00	\$0.00
2006	HALE COUNTY	\$3,150	\$15.59	\$15.59	\$0.00	\$0.00	\$0.00	\$0.00
2006	FARM TO MARKET	\$3,150	\$0.01	\$0.01	\$0.00	\$0.00	\$0.00	\$0.00
2006 TOTAL:			\$75.87	\$75.87	\$0.00	\$0.00	\$0.00	\$0.00
2005	FARM TO MARKET	\$3,150	\$0.02	\$0.02	\$0.00	\$0.00	\$0.00	\$0.00
2005	HALE COUNTY	\$3,150	\$15.58	\$15.58	\$0.00	\$0.00	\$0.00	\$0.00
2005	PLAINVIEW ISD	\$3,150	\$47.25	\$47.25	\$0.00	\$0.00	\$0.00	\$0.00
2005	CITY OF PLAINVIEW	\$3,150	\$16.22	\$16.22	\$0.00	\$0.00	\$0.00	\$0.00
2005	HIGH PLAINS WATER DISTRICT	\$3,150	\$0.26	\$0.26	\$0.00	\$0.00	\$0.00	\$0.00
2005 TOTAL:			\$79.33	\$79.33	\$0.00	\$0.00	\$0.00	\$0.00
2004	HIGH PLAINS WATER DISTRICT	\$3,150	\$0.26	\$0.26	\$0.00	\$0.00	\$0.00	\$0.00
2004	CITY OF PLAINVIEW	\$3,150	\$15.90	\$15.90	\$0.00	\$0.00	\$0.00	\$0.00
2004	PLAINVIEW ISD	\$3,150	\$45.68	\$45.68	\$0.00	\$0.00	\$0.00	\$0.00
2004	HALE COUNTY	\$3,150	\$15.21	\$15.21	\$0.00	\$0.00	\$0.00	\$0.00
2004	FARM TO MARKET	\$3,150	\$0.02	\$0.02	\$0.00	\$0.00	\$0.00	\$0.00
2004 TOTAL:			\$77.07	\$77.07	\$0.00	\$0.00	\$0.00	\$0.00
2003	FARM TO MARKET	\$3,150	\$0.02	\$0.02	\$0.00	\$0.00	\$0.00	\$0.00
2003	HALE COUNTY	\$3,150	\$14.58	\$14.58	\$0.00	\$0.00	\$0.00	\$0.00
2003	PLAINVIEW ISD	\$3,150	\$43.16	\$43.16	\$0.00	\$0.00	\$0.00	\$0.00
2003	CITY OF PLAINVIEW	\$3,150	\$15.04	\$15.04	\$0.00	\$0.00	\$0.00	\$0.00
2003	HIGH PLAINS WATER DISTRICT	\$3,150	\$0.26	\$0.26	\$0.00	\$0.00	\$0.00	\$0.00
2003 TOTAL:			\$73.06	\$73.06	\$0.00	\$0.00	\$0.00	\$0.00
2002	HIGH PLAINS WATER DISTRICT	\$3,150	\$0.26	\$0.26	\$0.00	\$0.00	\$0.00	\$0.00
2002	CITY OF PLAINVIEW	\$3,150	\$14.41	\$14.41	\$0.00	\$0.00	\$0.00	\$0.00
2002	PLAINVIEW ISD	\$3,150	\$43.16	\$43.16	\$0.00	\$0.00	\$0.00	\$0.00
2002	HALE COUNTY	\$3,150	\$14.58	\$14.58	\$0.00	\$0.00	\$0.00	\$0.00
2002	FARM TO MARKET	\$3,150	\$0.02	\$0.02	\$0.00	\$0.00	\$0.00	\$0.00
2002 TOTAL:			\$72.43	\$72.43	\$0.00	\$0.00	\$0.00	\$0.00
2001	FARM TO MARKET	\$3,150	\$0.02	\$0.02	\$0.00	\$0.00	\$0.00	\$0.00
2001	HALE COUNTY	\$3,150	\$14.57	\$14.57	\$0.00	\$0.00	\$0.00	\$0.00
2001	PLAINVIEW ISD	\$3,150	\$41.27	\$41.27	\$0.00	\$0.00	\$0.00	\$0.00
2001	CITY OF PLAINVIEW	\$3,150	\$13.78	\$13.78	\$0.00	\$0.00	\$0.00	\$0.00
2001	HIGH PLAINS WATER DISTRICT	\$3,150	\$0.26	\$0.26	\$0.00	\$0.00	\$0.00	\$0.00
2001 TOTAL:			\$69.90	\$69.90	\$0.00	\$0.00	\$0.00	\$0.00
2000	HIGH PLAINS WATER DISTRICT	\$3,150	\$0.26	\$0.26	\$0.00	\$0.00	\$0.00	\$0.00
2000	CITY OF PLAINVIEW	\$3,150	\$13.78	\$13.78	\$0.00	\$0.00	\$0.00	\$0.00
2000	PLAINVIEW ISD	\$3,150	\$41.27	\$41.27	\$0.00	\$0.00	\$0.00	\$0.00
2000	FARM TO MARKET	\$3,150	\$0.02	\$0.02	\$0.00	\$0.00	\$0.00	\$0.00
2000	HALE COUNTY	\$3,150	\$14.58	\$14.58	\$0.00	\$0.00	\$0.00	\$0.00
2000 TOTAL:			\$69.91	\$69.91	\$0.00	\$0.00	\$0.00	\$0.00
1999	HALE COUNTY	\$3,150	\$14.50	\$14.50	\$0.00	\$0.00	\$0.00	\$0.00
1999	FARM TO MARKET	\$3,150	\$0.02	\$0.02	\$0.00	\$0.00	\$0.00	\$0.00
1999	PLAINVIEW ISD	\$3,150	\$40.32	\$40.32	\$0.00	\$0.00	\$0.00	\$0.00
1999	CITY OF PLAINVIEW	\$3,150	\$13.94	\$13.94	\$0.00	\$0.00	\$0.00	\$0.00
1999	HIGH PLAINS WATER DISTRICT	\$3,150	\$0.26	\$0.26	\$0.00	\$0.00	\$0.00	\$0.00
1999 TOTAL:			\$69.04	\$69.04	\$0.00	\$0.00	\$0.00	\$0.00
1998	HIGH PLAINS WATER DISTRICT	\$3,150	\$0.26	\$0.26	\$0.00	\$0.00	\$0.00	\$0.00
1998	CITY OF PLAINVIEW	\$3,150	\$14.19	\$14.19	\$0.00	\$0.00	\$0.00	\$0.00
1998	PLAINVIEW ISD	\$3,150	\$40.32	\$40.32	\$0.00	\$0.00	\$0.00	\$0.00
1998	HALE COUNTY	\$3,150	\$14.59	\$14.59	\$0.00	\$0.00	\$0.00	\$0.00
1998	FARM TO MARKET	\$3,150	\$0.02	\$0.02	\$0.00	\$0.00	\$0.00	\$0.00
1998 TOTAL:			\$69.38	\$69.38	\$0.00	\$0.00	\$0.00	\$0.00

1997	HALE COUNTY	\$3,150	\$14.59	\$14.59	\$0.00	\$0.00	\$0.00	\$0.00
1997	PLAINVIEW ISD	\$3,150	\$40.01	\$40.01	\$0.00	\$0.00	\$0.00	\$0.00
1997	FARM TO MARKET	\$3,150	\$0.02	\$0.02	\$0.00	\$0.00	\$0.00	\$0.00
1997	HIGH PLAINS WATER DISTRICT	\$3,150	\$0.26	\$0.26	\$0.00	\$0.00	\$0.00	\$0.00
1997	CITY OF PLAINVIEW	\$3,150	\$14.67	\$14.67	\$0.00	\$0.00	\$0.00	\$0.00
1997 TOTAL:			\$69.55	\$69.55	\$0.00	\$0.00	\$0.00	\$0.00
2017	HIGH PLAINS WATER DISTRICT	\$3,150	\$0.22	\$0.22	\$0.00	\$0.00	\$0.00	\$0.00
2017	HALE COUNTY	\$3,150	\$18.75	\$18.75	\$0.00	\$0.00	\$0.00	\$0.00
2017	PLAINVIEW ISD	\$3,150	\$36.86	\$36.86	\$0.00	\$0.00	\$0.00	\$0.00
2017	CITY OF PLAINVIEW	\$3,150	\$19.88	\$19.88	\$0.00	\$0.00	\$0.00	\$0.00
2017	FARM TO MARKET	\$3,150	\$0.01	\$0.01	\$0.00	\$0.00	\$0.00	\$0.00
2017 TOTAL:			\$75.72	\$75.72	\$0.00	\$0.00	\$0.00	\$0.00
2016	FARM TO MARKET	\$3,150	\$0.01	\$0.01	\$0.00	\$0.00	\$0.00	\$0.00
2016	HALE COUNTY	\$3,150	\$15.99	\$15.99	\$0.00	\$0.00	\$0.00	\$0.00
2016	CITY OF PLAINVIEW	\$3,150	\$19.81	\$19.81	\$0.00	\$0.00	\$0.00	\$0.00
2016	PLAINVIEW ISD	\$3,150	\$36.86	\$36.86	\$0.00	\$0.00	\$0.00	\$0.00
2016	HIGH PLAINS WATER DISTRICT	\$3,150	\$0.24	\$0.24	\$0.00	\$0.00	\$0.00	\$0.00
2016 TOTAL:			\$72.91	\$72.91	\$0.00	\$0.00	\$0.00	\$0.00
2015	HIGH PLAINS WATER DISTRICT	\$3,150	\$0.25	\$0.25	\$0.00	\$0.00	\$0.00	\$0.00
2015	CITY OF PLAINVIEW	\$3,150	\$19.81	\$19.81	\$0.00	\$0.00	\$0.00	\$0.00
2015	PLAINVIEW ISD	\$3,150	\$32.76	\$32.76	\$0.00	\$0.00	\$0.00	\$0.00
2015	HALE COUNTY	\$3,150	\$15.49	\$15.49	\$0.00	\$0.00	\$0.00	\$0.00
2015	FARM TO MARKET	\$3,150	\$0.01	\$0.01	\$0.00	\$0.00	\$0.00	\$0.00
2015 TOTAL:			\$68.32	\$68.32	\$0.00	\$0.00	\$0.00	\$0.00
2014	FARM TO MARKET	\$3,150	\$0.01	\$0.01	\$0.00	\$0.00	\$0.00	\$0.00
2014	HALE COUNTY	\$0	\$0.00	\$0.00	\$0.00	\$0.00	\$0.00	\$0.00
2014	HALE COUNTY	\$3,150	\$15.49	\$15.49	\$0.00	\$0.00	\$0.00	\$0.00
2014	CITY OF PLAINVIEW	\$3,150	\$19.02	\$19.02	\$0.00	\$0.00	\$0.00	\$0.00
2014	CITY OF PLAINVIEW	\$0	\$0.00	\$0.00	\$0.00	\$0.00	\$0.00	\$0.00
2014	PLAINVIEW ISD	\$0	\$0.00	\$0.00	\$0.00	\$0.00	\$0.00	\$0.00
2014	PLAINVIEW ISD	\$3,150	\$32.76	\$32.76	\$0.00	\$0.00	\$0.00	\$0.00
2014	FARM TO MARKET	\$0	\$0.00	\$0.00	\$0.00	\$0.00	\$0.00	\$0.00
2014	HIGH PLAINS WATER DISTRICT	\$0	\$0.00	\$0.00	\$0.00	\$0.00	\$0.00	\$0.00
2014	HIGH PLAINS WATER DISTRICT	\$3,150	\$0.25	\$0.25	\$0.00	\$0.00	\$0.00	\$0.00
2014 TOTAL:			\$67.53	\$67.53	\$0.00	\$0.00	\$0.00	\$0.00
CHROMATIN, INC TOTAL:			\$284.48	\$284.48	\$0.00	\$0.00	\$0.00	\$0.00
MARLEY, MARK & JENNIFER TOTAL:			\$1191.98	\$1191.98	\$0.00	\$0.00	\$0.00	\$0.00
GRAND TOTAL (ALL OWNERS):			\$1558.49	\$1558.49	\$0.00	\$0.00	\$0.00	\$0.00

NOTE: Penalty & Interest accrues every month on the unpaid tax and is added to the balance. Attorney fees may also increase your tax liability if not paid by July 1. If you plan to submit payment on a future date, make sure you enter the date and RECALCULATE to obtain the correct total amount due.

Questions Please Call (806) 293-4226

Hale CAD

Property Search Results > 11153 S&W SEED COMPANY HALE Tax Year:
 CO for Year 2019

Property

Account

Property ID:	11153	Legal Description:	OT PLV BLK 60 LOTS 3-4
Geographic ID:	S1164 -060-003	Zoning:	COM
Type:	Real	Agent Code:	ID:140934
Property Use Code:			
Property Use Description:			

Location

Address:	507 E 6TH PLAINVIEW, TX 79072	Mapsco:	
Neighborhood:	NONE	Map ID:	M-PLV68
Neighborhood CD:	N		

Owner

Name:	S&W SEED COMPANY HALE CO	Owner ID:	182734
Mailing Address:	403 SOUTH MONROE ST NEW DEAL, TX 79350	% Ownership:	100.0000000000%
		Exemptions:	

Values

(+) Improvement Homesite Value:	+	\$0	
(+) Improvement Non-Homesite Value:	+	\$19,320	
(+) Land Homesite Value:	+	\$0	
(+) Land Non-Homesite Value:	+	\$4,900	Ag / Timber Use Value
(+) Agricultural Market Valuation:	+	\$0	\$0
(+) Timber Market Valuation:	+	\$0	\$0

(=) Market Value:	=	\$24,220	
(-) Ag or Timber Use Value Reduction:	-	\$0	

(=) Appraised Value:	=	\$24,220	
(-) HS Cap:	-	\$0	

(=) Assessed Value:	=	\$24,220	

Taxing Jurisdiction

Owner: S&W SEED COMPANY HALE CO
 % Ownership: 100.0000000000%
 Total Value: \$24,220

Entity	Description	Tax Rate	Appraised Value	Taxable Value	Estimated Tax
C01	CITY OF PLAINVIEW	0.831800	\$24,220	\$24,220	\$201.47
CAD	CAD	0.000000	\$24,220	\$24,220	\$0.00
F01	FARM TO MARKET	0.000300	\$24,220	\$24,220	\$0.07
G01	HALE COUNTY	0.595200	\$24,220	\$24,220	\$144.16

S01	PLAINVIEW ISD	1.170000	\$24,220	\$24,220	\$283.37
W01	HIGH PLAINS WATER DISTRICT	0.006700	\$24,220	\$24,220	\$1.62
Total Tax Rate:		2.604000			
				Taxes w/Current Exemptions:	\$630.69
				Taxes w/o Exemptions:	\$630.69

Improvement / Building

Improvement #1:	COMMERCIAL	State Code:	F1	Living Area:	14000.0 sqft	Value: \$19,320
------------------------	------------	-------------	----	--------------	--------------	-----------------

Type	Description	Class CD	Exterior Wall	Year Built	SQFT
MA	MAIN AREA	BNPA		0	14000.0

Land

#	Type	Description	Acres	Sqft	Eff Front	Eff Depth	Market Value	Prod. Value
1	IL	IMPROVED LOT	0.1610	14000.00	100.00	140.00	\$4,900	\$0

Roll Value History


Year	Improvements	Land Market	Ag Valuation	Appraised	HS Cap	Assessed
2019	\$19,320	\$4,900	0	24,220	\$0	\$24,220
2018	\$19,320	\$4,900	0	24,220	\$0	\$24,220
2017	\$19,320	\$4,900	0	24,220	\$0	\$24,220
2016	\$19,656	\$4,900	0	24,556	\$0	\$24,556
2015	\$19,656	\$4,900	0	24,556	\$0	\$24,556
2014	\$19,656	\$4,900	0	24,556	\$0	\$24,556
2013	\$19,656	\$4,900	0	24,556	\$0	\$24,556
2012	\$19,656	\$4,900	0	24,556	\$0	\$24,556
2011	\$19,656	\$4,900	0	24,556	\$0	\$24,556
2010	\$19,656	\$4,900	0	24,556	\$0	\$24,556
2009	\$19,656	\$4,900	0	24,556	\$0	\$24,556
2008	\$19,656	\$4,900	0	24,556	\$0	\$24,556
2007	\$19,656	\$4,900	0	24,556	\$0	\$24,556
2006	\$19,656	\$4,900	0	24,556	\$0	\$24,556
2005	\$24,570	\$4,900	0	29,470	\$0	\$29,470

Deed History - (Last 3 Deed Transactions)

#	Deed Date	Type	Description	Grantor	Grantee	Volume	Page	Deed Number
1	10/24/2018	WD	WARRANTY DEED	GLOBAL SORGHUM SOLUTIONS, LLC	S&W SEED COMPANY HALE CO	2018	3344	6
2	11/29/2017	WD	WARRANTY DEED	CHROMATIN, INC	GLOBAL SORGHUM SOLUTIONS, LLC	2017	3651	4
3	7/14/2014	WD	WARRANTY DEED	MARLEY FAMILY TRUST; JENNIFER L MARLEY & ETAL CO-TRUSTEES	CHROMATIN, INC	2014	2450	7

Tax Due

Property Tax Information as of 05/09/2019

Amount Due if Paid on: 

Year	Taxing Jurisdiction	Taxable Value	Base Tax	Base Taxes Paid	Base Tax Due	Discount / Penalty & Interest	Attorney Fees	Amount Due
2018	HIGH PLAINS WATER DISTRICT	\$24,220	\$1.62	\$1.62	\$0.00	\$0.00	\$0.00	\$0.00
2018	PLAINVIEW ISD	\$24,220	\$283.37	\$283.37	\$0.00	\$0.00	\$0.00	\$0.00
2018	CITY OF PLAINVIEW	\$24,220	\$201.47	\$201.47	\$0.00	\$0.00	\$0.00	\$0.00
2018	HALE COUNTY	\$24,220	\$144.16	\$144.16	\$0.00	\$0.00	\$0.00	\$0.00
2018	FARM TO MARKET	\$24,220	\$0.07	\$0.07	\$0.00	\$0.00	\$0.00	\$0.00
2018 TOTAL:			\$630.69	\$630.69	\$0.00	\$0.00	\$0.00	\$0.00
GLOBAL SORGHUM SOLUTIONS, LLC TOTAL:			\$630.69	\$630.69	\$0.00	\$0.00	\$0.00	\$0.00
2013	HALE COUNTY	\$24,556	\$120.77	\$120.77	\$0.00	\$0.00	\$0.00	\$0.00
2013	FARM TO MARKET	\$24,556	\$0.07	\$0.07	\$0.00	\$0.00	\$0.00	\$0.00
2013	PLAINVIEW ISD	\$24,556	\$255.38	\$255.38	\$0.00	\$0.00	\$0.00	\$0.00
2013	CITY OF PLAINVIEW	\$24,556	\$151.88	\$151.88	\$0.00	\$0.00	\$0.00	\$0.00
2013	HIGH PLAINS WATER DISTRICT	\$24,556	\$1.99	\$1.99	\$0.00	\$0.00	\$0.00	\$0.00
2013 TOTAL:			\$530.09	\$530.09	\$0.00	\$0.00	\$0.00	\$0.00
2012	HIGH PLAINS WATER DISTRICT	\$24,556	\$1.85	\$1.85	\$0.00	\$0.00	\$0.00	\$0.00
2012	CITY OF PLAINVIEW	\$24,556	\$142.06	\$142.06	\$0.00	\$0.00	\$0.00	\$0.00
2012	PLAINVIEW ISD	\$24,556	\$255.38	\$255.38	\$0.00	\$0.00	\$0.00	\$0.00
2012	FARM TO MARKET	\$24,556	\$0.07	\$0.07	\$0.00	\$0.00	\$0.00	\$0.00
2012	HALE COUNTY	\$24,556	\$120.77	\$120.77	\$0.00	\$0.00	\$0.00	\$0.00
2012 TOTAL:			\$520.13	\$520.13	\$0.00	\$0.00	\$0.00	\$0.00
2011	FARM TO MARKET	\$24,556	\$0.07	\$0.07	\$0.00	\$0.00	\$0.00	\$0.00
2011	HALE COUNTY	\$24,556	\$120.77	\$120.77	\$0.00	\$0.00	\$0.00	\$0.00
2011	PLAINVIEW ISD	\$24,556	\$255.38	\$255.38	\$0.00	\$0.00	\$0.00	\$0.00
2011	CITY OF PLAINVIEW	\$24,556	\$142.06	\$142.06	\$0.00	\$0.00	\$0.00	\$0.00
2011	HIGH PLAINS WATER DISTRICT	\$24,556	\$1.91	\$1.91	\$0.00	\$0.00	\$0.00	\$0.00
2011 TOTAL:			\$520.19	\$520.19	\$0.00	\$0.00	\$0.00	\$0.00
2010	HIGH PLAINS WATER DISTRICT	\$24,556	\$1.93	\$1.93	\$0.00	\$0.00	\$0.00	\$0.00
2010	CITY OF PLAINVIEW	\$24,556	\$142.06	\$142.06	\$0.00	\$0.00	\$0.00	\$0.00
2010	PLAINVIEW ISD	\$24,556	\$255.38	\$255.38	\$0.00	\$0.00	\$0.00	\$0.00
2010	FARM TO MARKET	\$24,556	\$0.07	\$0.07	\$0.00	\$0.00	\$0.00	\$0.00
2010	HALE COUNTY	\$24,556	\$120.77	\$120.77	\$0.00	\$0.00	\$0.00	\$0.00
2010 TOTAL:			\$520.21	\$520.21	\$0.00	\$0.00	\$0.00	\$0.00
2009	HALE COUNTY	\$24,556	\$120.74	\$120.74	\$0.00	\$0.00	\$0.00	\$0.00
2009	FARM TO MARKET	\$24,556	\$0.10	\$0.10	\$0.00	\$0.00	\$0.00	\$0.00
2009	PLAINVIEW ISD	\$24,556	\$255.38	\$255.38	\$0.00	\$0.00	\$0.00	\$0.00
2009	CITY OF PLAINVIEW	\$24,556	\$139.60	\$139.60	\$0.00	\$0.00	\$0.00	\$0.00
2009	HIGH PLAINS WATER DISTRICT	\$24,556	\$1.95	\$1.95	\$0.00	\$0.00	\$0.00	\$0.00
2009 TOTAL:			\$517.77	\$517.77	\$0.00	\$0.00	\$0.00	\$0.00
2008	HIGH PLAINS WATER DISTRICT	\$24,556	\$1.95	\$1.95	\$0.00	\$0.00	\$0.00	\$0.00
2008	CITY OF PLAINVIEW	\$24,556	\$139.60	\$139.60	\$0.00	\$0.00	\$0.00	\$0.00
2008	PLAINVIEW ISD	\$24,556	\$255.38	\$255.38	\$0.00	\$0.00	\$0.00	\$0.00
2008	FARM TO MARKET	\$24,556	\$0.10	\$0.10	\$0.00	\$0.00	\$0.00	\$0.00
2008	HALE COUNTY	\$24,556	\$120.74	\$120.74	\$0.00	\$0.00	\$0.00	\$0.00
2008 TOTAL:			\$517.77	\$517.77	\$0.00	\$0.00	\$0.00	\$0.00
2007	HALE COUNTY	\$24,556	\$121.49	\$121.49	\$0.00	\$0.00	\$0.00	\$0.00
2007	FARM TO MARKET	\$24,556	\$0.11	\$0.11	\$0.00	\$0.00	\$0.00	\$0.00
2007	PLAINVIEW ISD	\$24,556	\$255.38	\$255.38	\$0.00	\$0.00	\$0.00	\$0.00
2007	CITY OF PLAINVIEW	\$24,556	\$131.18	\$131.18	\$0.00	\$0.00	\$0.00	\$0.00
2007	HIGH PLAINS WATER DISTRICT	\$24,556	\$1.95	\$1.95	\$0.00	\$0.00	\$0.00	\$0.00

	2007 TOTAL:		\$510.11	\$510.11	\$0.00	\$0.00	\$0.00	\$0.00
2006	HIGH PLAINS WATER DISTRICT	\$24,556	\$2.04	\$2.04	\$0.00	\$0.00	\$0.00	\$0.00
2006	CITY OF PLAINVIEW	\$24,556	\$131.35	\$131.35	\$0.00	\$0.00	\$0.00	\$0.00
2006	PLAINVIEW ISD	\$24,556	\$336.42	\$336.42	\$0.00	\$0.00	\$0.00	\$0.00
2006	FARM TO MARKET	\$24,556	\$0.10	\$0.10	\$0.00	\$0.00	\$0.00	\$0.00
2006	HALE COUNTY	\$24,556	\$121.51	\$121.51	\$0.00	\$0.00	\$0.00	\$0.00
	2006 TOTAL:		\$591.42	\$591.42	\$0.00	\$0.00	\$0.00	\$0.00
2005	HALE COUNTY	\$29,470	\$145.79	\$145.79	\$0.00	\$0.00	\$0.00	\$0.00
2005	FARM TO MARKET	\$29,470	\$0.15	\$0.15	\$0.00	\$0.00	\$0.00	\$0.00
2005	PLAINVIEW ISD	\$29,470	\$442.05	\$442.05	\$0.00	\$0.00	\$0.00	\$0.00
2005	CITY OF PLAINVIEW	\$29,470	\$151.74	\$151.74	\$0.00	\$0.00	\$0.00	\$0.00
2005	HIGH PLAINS WATER DISTRICT	\$29,470	\$2.45	\$2.45	\$0.00	\$0.00	\$0.00	\$0.00
	2005 TOTAL:		\$742.18	\$742.18	\$0.00	\$0.00	\$0.00	\$0.00
2004	HIGH PLAINS WATER DISTRICT	\$29,470	\$2.45	\$2.45	\$0.00	\$0.00	\$0.00	\$0.00
2004	CITY OF PLAINVIEW	\$29,470	\$148.79	\$148.79	\$0.00	\$0.00	\$0.00	\$0.00
2004	PLAINVIEW ISD	\$29,470	\$427.32	\$427.32	\$0.00	\$0.00	\$0.00	\$0.00
2004	FARM TO MARKET	\$29,470	\$0.15	\$0.15	\$0.00	\$0.00	\$0.00	\$0.00
2004	HALE COUNTY	\$29,470	\$142.25	\$142.25	\$0.00	\$0.00	\$0.00	\$0.00
	2004 TOTAL:		\$720.96	\$720.96	\$0.00	\$0.00	\$0.00	\$0.00
2003	HALE COUNTY	\$29,470	\$136.36	\$136.36	\$0.00	\$0.00	\$0.00	\$0.00
2003	FARM TO MARKET	\$29,470	\$0.15	\$0.15	\$0.00	\$0.00	\$0.00	\$0.00
2003	PLAINVIEW ISD	\$29,470	\$403.74	\$403.74	\$0.00	\$0.00	\$0.00	\$0.00
2003	CITY OF PLAINVIEW	\$29,470	\$140.72	\$140.72	\$0.00	\$0.00	\$0.00	\$0.00
2003	HIGH PLAINS WATER DISTRICT	\$29,470	\$2.45	\$2.45	\$0.00	\$0.00	\$0.00	\$0.00
	2003 TOTAL:		\$683.42	\$683.42	\$0.00	\$0.00	\$0.00	\$0.00
2002	HIGH PLAINS WATER DISTRICT	\$29,470	\$2.48	\$2.48	\$0.00	\$0.00	\$0.00	\$0.00
2002	CITY OF PLAINVIEW	\$29,470	\$134.83	\$134.83	\$0.00	\$0.00	\$0.00	\$0.00
2002	PLAINVIEW ISD	\$29,470	\$403.74	\$403.74	\$0.00	\$0.00	\$0.00	\$0.00
2002	FARM TO MARKET	\$29,470	\$0.15	\$0.15	\$0.00	\$0.00	\$0.00	\$0.00
2002	HALE COUNTY	\$29,470	\$136.36	\$136.36	\$0.00	\$0.00	\$0.00	\$0.00
	2002 TOTAL:		\$677.56	\$677.56	\$0.00	\$0.00	\$0.00	\$0.00
2001	HALE COUNTY	\$29,470	\$136.36	\$136.36	\$0.00	\$0.00	\$0.00	\$0.00
2001	FARM TO MARKET	\$29,470	\$0.15	\$0.15	\$0.00	\$0.00	\$0.00	\$0.00
2001	PLAINVIEW ISD	\$29,470	\$386.06	\$386.06	\$0.00	\$0.00	\$0.00	\$0.00
2001	CITY OF PLAINVIEW	\$29,470	\$128.93	\$128.93	\$0.00	\$0.00	\$0.00	\$0.00
2001	HIGH PLAINS WATER DISTRICT	\$29,470	\$2.45	\$2.45	\$0.00	\$0.00	\$0.00	\$0.00
	2001 TOTAL:		\$653.95	\$653.95	\$0.00	\$0.00	\$0.00	\$0.00
2000	HIGH PLAINS WATER DISTRICT	\$29,470	\$2.48	\$2.48	\$0.00	\$0.00	\$0.00	\$0.00
2000	CITY OF PLAINVIEW	\$29,470	\$128.93	\$128.93	\$0.00	\$0.00	\$0.00	\$0.00
2000	PLAINVIEW ISD	\$29,470	\$386.06	\$386.06	\$0.00	\$0.00	\$0.00	\$0.00
2000	FARM TO MARKET	\$29,470	\$0.15	\$0.15	\$0.00	\$0.00	\$0.00	\$0.00
2000	HALE COUNTY	\$29,470	\$136.36	\$136.36	\$0.00	\$0.00	\$0.00	\$0.00
	2000 TOTAL:		\$653.98	\$653.98	\$0.00	\$0.00	\$0.00	\$0.00
1999	HALE COUNTY	\$29,470	\$135.68	\$135.68	\$0.00	\$0.00	\$0.00	\$0.00
1999	PLAINVIEW ISD	\$29,470	\$377.22	\$377.22	\$0.00	\$0.00	\$0.00	\$0.00
1999	FARM TO MARKET	\$29,470	\$0.15	\$0.15	\$0.00	\$0.00	\$0.00	\$0.00
1999	CITY OF PLAINVIEW	\$29,470	\$130.38	\$130.38	\$0.00	\$0.00	\$0.00	\$0.00
1999	HIGH PLAINS WATER DISTRICT	\$29,470	\$2.48	\$2.48	\$0.00	\$0.00	\$0.00	\$0.00
	1999 TOTAL:		\$645.91	\$645.91	\$0.00	\$0.00	\$0.00	\$0.00
1998	HIGH PLAINS WATER DISTRICT	\$29,470	\$2.46	\$2.46	\$0.00	\$0.00	\$0.00	\$0.00
1998	CITY OF PLAINVIEW	\$29,470	\$132.79	\$132.79	\$0.00	\$0.00	\$0.00	\$0.00
1998	PLAINVIEW ISD	\$29,470	\$377.22	\$377.22	\$0.00	\$0.00	\$0.00	\$0.00
1998	HALE COUNTY	\$29,470	\$136.52	\$136.52	\$0.00	\$0.00	\$0.00	\$0.00
1998	FARM TO MARKET	\$29,470	\$0.15	\$0.15	\$0.00	\$0.00	\$0.00	\$0.00

	1998 TOTAL:		\$649.14	\$649.14	\$0.00	\$0.00	\$0.00	\$0.00
1997	FARM TO MARKET	\$29,470	\$0.15	\$0.15	\$0.00	\$0.00	\$0.00	\$0.00
1997	HALE COUNTY	\$29,470	\$136.51	\$136.51	\$0.00	\$0.00	\$0.00	\$0.00
1997	PLAINVIEW ISD	\$29,470	\$374.27	\$374.27	\$0.00	\$0.00	\$0.00	\$0.00
1997	HIGH PLAINS WATER DISTRICT	\$29,470	\$2.48	\$2.48	\$0.00	\$0.00	\$0.00	\$0.00
1997	CITY OF PLAINVIEW	\$29,470	\$137.21	\$137.21	\$0.00	\$0.00	\$0.00	\$0.00
	1997 TOTAL:		\$650.62	\$650.62	\$0.00	\$0.00	\$0.00	\$0.00
2017	HIGH PLAINS WATER DISTRICT	\$24,220	\$1.67	\$1.67	\$0.00	\$0.00	\$0.00	\$0.00
2017	CITY OF PLAINVIEW	\$24,220	\$152.88	\$152.88	\$0.00	\$0.00	\$0.00	\$0.00
2017	PLAINVIEW ISD	\$24,220	\$283.37	\$283.37	\$0.00	\$0.00	\$0.00	\$0.00
2017	HALE COUNTY	\$24,220	\$144.16	\$144.16	\$0.00	\$0.00	\$0.00	\$0.00
2017	FARM TO MARKET	\$24,220	\$0.07	\$0.07	\$0.00	\$0.00	\$0.00	\$0.00
	2017 TOTAL:		\$582.15	\$582.15	\$0.00	\$0.00	\$0.00	\$0.00
2016	FARM TO MARKET	\$24,556	\$0.07	\$0.07	\$0.00	\$0.00	\$0.00	\$0.00
2016	CITY OF PLAINVIEW	\$24,556	\$154.41	\$154.41	\$0.00	\$0.00	\$0.00	\$0.00
2016	HALE COUNTY	\$24,556	\$124.65	\$124.65	\$0.00	\$0.00	\$0.00	\$0.00
2016	PLAINVIEW ISD	\$24,556	\$287.31	\$287.31	\$0.00	\$0.00	\$0.00	\$0.00
2016	HIGH PLAINS WATER DISTRICT	\$24,556	\$1.84	\$1.84	\$0.00	\$0.00	\$0.00	\$0.00
	2016 TOTAL:		\$568.28	\$568.28	\$0.00	\$0.00	\$0.00	\$0.00
2015	HIGH PLAINS WATER DISTRICT	\$24,556	\$1.97	\$1.97	\$0.00	\$0.00	\$0.00	\$0.00
2015	CITY OF PLAINVIEW	\$24,556	\$154.41	\$154.41	\$0.00	\$0.00	\$0.00	\$0.00
2015	PLAINVIEW ISD	\$24,556	\$255.38	\$255.38	\$0.00	\$0.00	\$0.00	\$0.00
2015	FARM TO MARKET	\$24,556	\$0.07	\$0.07	\$0.00	\$0.00	\$0.00	\$0.00
2015	HALE COUNTY	\$24,556	\$120.77	\$120.77	\$0.00	\$0.00	\$0.00	\$0.00
	2015 TOTAL:		\$532.60	\$532.60	\$0.00	\$0.00	\$0.00	\$0.00
2014	FARM TO MARKET	\$24,556	\$0.07	\$0.07	\$0.00	\$0.00	\$0.00	\$0.00
2014	FARM TO MARKET	\$0	\$0.00	\$0.00	\$0.00	\$0.00	\$0.00	\$0.00
2014	HALE COUNTY	\$0	\$0.00	\$0.00	\$0.00	\$0.00	\$0.00	\$0.00
2014	HALE COUNTY	\$24,556	\$120.77	\$120.77	\$0.00	\$0.00	\$0.00	\$0.00
2014	PLAINVIEW ISD	\$0	\$0.00	\$0.00	\$0.00	\$0.00	\$0.00	\$0.00
2014	PLAINVIEW ISD	\$24,556	\$255.38	\$255.38	\$0.00	\$0.00	\$0.00	\$0.00
2014	CITY OF PLAINVIEW	\$24,556	\$148.27	\$148.27	\$0.00	\$0.00	\$0.00	\$0.00
2014	CITY OF PLAINVIEW	\$0	\$0.00	\$0.00	\$0.00	\$0.00	\$0.00	\$0.00
2014	HIGH PLAINS WATER DISTRICT	\$0	\$0.00	\$0.00	\$0.00	\$0.00	\$0.00	\$0.00
2014	HIGH PLAINS WATER DISTRICT	\$24,556	\$1.97	\$1.97	\$0.00	\$0.00	\$0.00	\$0.00
	2014 TOTAL:		\$526.46	\$526.46	\$0.00	\$0.00	\$0.00	\$0.00
	CHROMATIN, INC TOTAL:		\$2209.49	\$2209.49	\$0.00	\$0.00	\$0.00	\$0.00
	MARLEY, MARK D TOTAL:		\$10305.41	\$10305.41	\$0.00	\$0.00	\$0.00	\$0.00
	GRAND TOTAL (ALL OWNERS):		\$13145.59	\$13145.59	\$0.00	\$0.00	\$0.00	\$0.00

NOTE: Penalty & Interest accrues every month on the unpaid tax and is added to the balance. Attorney fees may also increase your tax liability if not paid by July 1. If you plan to submit payment on a future date, make sure you enter the date and RECALCULATE to obtain the correct total amount due.

Questions Please Call (806) 293-4226

Hale CAD

Property Search Results > 22232 S&W SEED COMPANY HALE CO for Year 2019

Tax Year:

Property

Account

Property ID:	22232	Legal Description:	OT PLV BLK 60 LOTS 1-2
Geographic ID:	S1164 -060-001	Zoning:	
Type:	Real	Agent Code:	ID:140934
Property Use Code:			
Property Use Description:			

Location

Address:	509 E 6TH PLAINVIEW, TX 79072	Mapsco:	
Neighborhood:	NONE	Map ID:	M-PLV68
Neighborhood CD:	N		

Owner

Name:	S&W SEED COMPANY HALE CO	Owner ID:	182734
Mailing Address:	403 SOUTH MONROE ST NEW DEAL, TX 79350	% Ownership:	100.0000000000%
		Exemptions:	

Values

(+) Improvement Homesite Value:	+	\$0	
(+) Improvement Non-Homesite Value:	+	\$10,150	
(+) Land Homesite Value:	+	\$0	
(+) Land Non-Homesite Value:	+	\$4,900	Ag / Timber Use Value
(+) Agricultural Market Valuation:	+	\$0	\$0
(+) Timber Market Valuation:	+	\$0	\$0

(=) Market Value:	=	\$15,050	
(-) Ag or Timber Use Value Reduction:	-	\$0	

(=) Appraised Value:	=	\$15,050	
(-) HS Cap:	-	\$0	

(=) Assessed Value:	=	\$15,050	

Taxing Jurisdiction

Owner: S&W SEED COMPANY HALE CO
 % Ownership: 100.0000000000%
 Total Value: \$15,050

Entity	Description	Tax Rate	Appraised Value	Taxable Value	Estimated Tax
C01	CITY OF PLAINVIEW	0.831800	\$15,050	\$15,050	\$125.19
CAD	CAD	0.000000	\$15,050	\$15,050	\$0.00
F01	FARM TO MARKET	0.000300	\$15,050	\$15,050	\$0.05

G01	HALE COUNTY	0.595200	\$15,050	\$15,050	\$89.58
S01	PLAINVIEW ISD	1.170000	\$15,050	\$15,050	\$176.09
W01	HIGH PLAINS WATER DISTRICT	0.006700	\$15,050	\$15,050	\$1.01
Total Tax Rate:		2.604000			
				Taxes w/Current Exemptions:	\$391.92
				Taxes w/o Exemptions:	\$391.90

Improvement / Building

Improvement #1:	COMMERCIAL	State Code:	F1	Living Area:	7000.0 sqft	Value: \$7,000
------------------------	------------	-------------	----	--------------	-------------	----------------

Type	Description	Class CD	Exterior Wall	Year Built	SQFT
MA	MAIN AREA	CBC	CB		7000.0

Improvement #2:	COMMERCIAL	State Code:	F1	Living Area:	7000.0 sqft	Value: \$3,150
------------------------	------------	-------------	----	--------------	-------------	----------------

Type	Description	Class CD	Exterior Wall	Year Built	SQFT
MA	MAIN AREA	MBP			7000.0

Land

#	Type	Description	Acres	Sqft	Eff Front	Eff Depth	Market Value	Prod. Value
1	IL	IMPROVED LOT	0.3210	14000.00	100.00	140.00	\$4,900	\$0

Roll Value History

Year	Improvements	Land Market	Ag Valuation	Appraised	HS Cap	Assessed
2019	\$10,150	\$4,900	0	15,050	\$0	\$15,050
2018	\$10,150	\$4,900	0	15,050	\$0	\$15,050
2017	\$10,150	\$4,900	0	15,050	\$0	\$15,050
2016	\$10,878	\$4,900	0	15,778	\$0	\$15,778
2015	\$10,878	\$4,900	0	15,778	\$0	\$15,778
2014	\$10,878	\$4,900	0	15,778	\$0	\$15,778
2013	\$10,878	\$4,900	0	15,778	\$0	\$15,778
2012	\$10,878	\$4,900	0	15,778	\$0	\$15,778
2011	\$10,878	\$4,900	0	15,778	\$0	\$15,778
2010	\$10,878	\$4,900	0	15,778	\$0	\$15,778
2009	\$10,878	\$4,900	0	15,778	\$0	\$15,778
2008	\$10,878	\$4,900	0	15,778	\$0	\$15,778
2007	\$10,878	\$4,900	0	15,778	\$0	\$15,778
2006	\$10,878	\$4,900	0	15,778	\$0	\$15,778
2005	\$10,878	\$4,900	0	15,778	\$0	\$15,778


Deed History - (Last 3 Deed Transactions)

#	Deed Date	Type	Description	Grantor	Grantee	Volume	Page	Deed Number
1	10/24/2018	WD	WARRANTY DEED	GLOBAL SORGHUM SOLUTIONS, LLC	S&W SEED COMPANY HALE CO	2018	3344	6
2	11/29/2017	WD	WARRANTY DEED	CHROMATIN, INC	GLOBAL SORGHUM SOLUTIONS, LLC	2017	3651	4
3	7/17/2014	WD	WARRANTY DEED	PRODUCTION CHROMATIN,		2014	2450	7

SEEDS
PLUS INC

Tax Due

Property Tax Information as of 05/09/2019

Amount Due if Paid on: 

Year	Taxing Jurisdiction	Taxable Value	Base Tax	Base Taxes Paid	Base Tax Due	Discount / Penalty & Interest	Attorney Fees	Amount Due
2018	HIGH PLAINS WATER DISTRICT	\$15,050	\$1.01	\$1.01	\$0.00	\$0.00	\$0.00	\$0.00
2018	HALE COUNTY	\$15,050	\$89.58	\$89.58	\$0.00	\$0.00	\$0.00	\$0.00
2018	FARM TO MARKET	\$15,050	\$0.05	\$0.05	\$0.00	\$0.00	\$0.00	\$0.00
2018	PLAINVIEW ISD	\$15,050	\$176.09	\$176.09	\$0.00	\$0.00	\$0.00	\$0.00
2018	CITY OF PLAINVIEW	\$15,050	\$125.19	\$125.19	\$0.00	\$0.00	\$0.00	\$0.00
2018 TOTAL:			\$391.92	\$391.92	\$0.00	\$0.00	\$0.00	\$0.00
GLOBAL SORGHUM SOLUTIONS, LLC TOTAL:			\$391.92	\$391.92	\$0.00	\$0.00	\$0.00	\$0.00
2013	HALE COUNTY	\$15,778	\$77.60	\$77.60	\$0.00	\$0.00	\$0.00	\$0.00
2013	FARM TO MARKET	\$15,778	\$0.05	\$0.05	\$0.00	\$0.00	\$0.00	\$0.00
2013	PLAINVIEW ISD	\$15,778	\$164.09	\$164.09	\$0.00	\$0.00	\$0.00	\$0.00
2013	CITY OF PLAINVIEW	\$15,778	\$97.59	\$97.59	\$0.00	\$0.00	\$0.00	\$0.00
2013	HIGH PLAINS WATER DISTRICT	\$15,778	\$1.28	\$1.28	\$0.00	\$0.00	\$0.00	\$0.00
2013 TOTAL:			\$340.61	\$340.61	\$0.00	\$0.00	\$0.00	\$0.00
2012	HIGH PLAINS WATER DISTRICT	\$15,778	\$1.19	\$1.19	\$0.00	\$0.00	\$0.00	\$0.00
2012	CITY OF PLAINVIEW	\$15,778	\$91.28	\$91.28	\$0.00	\$0.00	\$0.00	\$0.00
2012	PLAINVIEW ISD	\$15,778	\$164.09	\$164.09	\$0.00	\$0.00	\$0.00	\$0.00
2012	FARM TO MARKET	\$15,778	\$0.05	\$0.05	\$0.00	\$0.00	\$0.00	\$0.00
2012	HALE COUNTY	\$15,778	\$77.60	\$77.60	\$0.00	\$0.00	\$0.00	\$0.00
2012 TOTAL:			\$334.21	\$334.21	\$0.00	\$0.00	\$0.00	\$0.00
2011	HALE COUNTY	\$15,778	\$77.60	\$77.60	\$0.00	\$0.00	\$0.00	\$0.00
2011	FARM TO MARKET	\$15,778	\$0.05	\$0.05	\$0.00	\$0.00	\$0.00	\$0.00
2011	PLAINVIEW ISD	\$15,778	\$164.09	\$164.09	\$0.00	\$0.00	\$0.00	\$0.00
2011	CITY OF PLAINVIEW	\$15,778	\$91.28	\$91.28	\$0.00	\$0.00	\$0.00	\$0.00
2011	HIGH PLAINS WATER DISTRICT	\$15,778	\$1.22	\$1.22	\$0.00	\$0.00	\$0.00	\$0.00
2011 TOTAL:			\$334.24	\$334.24	\$0.00	\$0.00	\$0.00	\$0.00
2010	HIGH PLAINS WATER DISTRICT	\$15,778	\$1.24	\$1.24	\$0.00	\$0.00	\$0.00	\$0.00
2010	CITY OF PLAINVIEW	\$15,778	\$91.28	\$91.28	\$0.00	\$0.00	\$0.00	\$0.00
2010	PLAINVIEW ISD	\$15,778	\$164.09	\$164.09	\$0.00	\$0.00	\$0.00	\$0.00
2010	HALE COUNTY	\$15,778	\$77.60	\$77.60	\$0.00	\$0.00	\$0.00	\$0.00
2010	FARM TO MARKET	\$15,778	\$0.05	\$0.05	\$0.00	\$0.00	\$0.00	\$0.00
2010 TOTAL:			\$334.26	\$334.26	\$0.00	\$0.00	\$0.00	\$0.00
2009	FARM TO MARKET	\$15,778	\$0.06	\$0.06	\$0.00	\$0.00	\$0.00	\$0.00
2009	HALE COUNTY	\$15,778	\$77.58	\$77.58	\$0.00	\$0.00	\$0.00	\$0.00
2009	PLAINVIEW ISD	\$15,778	\$164.09	\$164.09	\$0.00	\$0.00	\$0.00	\$0.00
2009	CITY OF PLAINVIEW	\$15,778	\$89.70	\$89.70	\$0.00	\$0.00	\$0.00	\$0.00
2009	HIGH PLAINS WATER DISTRICT	\$15,778	\$1.25	\$1.25	\$0.00	\$0.00	\$0.00	\$0.00
2009 TOTAL:			\$332.68	\$332.68	\$0.00	\$0.00	\$0.00	\$0.00
2008	HIGH PLAINS WATER DISTRICT	\$15,778	\$1.25	\$1.25	\$0.00	\$0.00	\$0.00	\$0.00
2008	CITY OF PLAINVIEW	\$15,778	\$89.70	\$89.70	\$0.00	\$0.00	\$0.00	\$0.00
2008	PLAINVIEW ISD	\$15,778	\$164.09	\$164.09	\$0.00	\$0.00	\$0.00	\$0.00
2008	HALE COUNTY	\$15,778	\$77.58	\$77.58	\$0.00	\$0.00	\$0.00	\$0.00
2008	FARM TO MARKET	\$15,778	\$0.06	\$0.06	\$0.00	\$0.00	\$0.00	\$0.00
2008 TOTAL:			\$332.68	\$332.68	\$0.00	\$0.00	\$0.00	\$0.00

2007	FARM TO MARKET	\$15,778	\$0.07	\$0.07	\$0.00	\$0.00	\$0.00	\$0.00
2007	HALE COUNTY	\$15,778	\$78.06	\$78.06	\$0.00	\$0.00	\$0.00	\$0.00
2007	PLAINVIEW ISD	\$15,778	\$164.09	\$164.09	\$0.00	\$0.00	\$0.00	\$0.00
2007	CITY OF PLAINVIEW	\$15,778	\$84.29	\$84.29	\$0.00	\$0.00	\$0.00	\$0.00
2007	HIGH PLAINS WATER DISTRICT	\$15,778	\$1.25	\$1.25	\$0.00	\$0.00	\$0.00	\$0.00
	2007 TOTAL:		\$327.76	\$327.76	\$0.00	\$0.00	\$0.00	\$0.00
2006	HIGH PLAINS WATER DISTRICT	\$15,778	\$1.31	\$1.31	\$0.00	\$0.00	\$0.00	\$0.00
2006	CITY OF PLAINVIEW	\$15,778	\$84.40	\$84.40	\$0.00	\$0.00	\$0.00	\$0.00
2006	PLAINVIEW ISD	\$15,778	\$216.16	\$216.16	\$0.00	\$0.00	\$0.00	\$0.00
2006	HALE COUNTY	\$15,778	\$78.07	\$78.07	\$0.00	\$0.00	\$0.00	\$0.00
2006	FARM TO MARKET	\$15,778	\$0.06	\$0.06	\$0.00	\$0.00	\$0.00	\$0.00
	2006 TOTAL:		\$380.00	\$380.00	\$0.00	\$0.00	\$0.00	\$0.00
2005	FARM TO MARKET	\$15,778	\$0.08	\$0.08	\$0.00	\$0.00	\$0.00	\$0.00
2005	HALE COUNTY	\$15,778	\$78.06	\$78.06	\$0.00	\$0.00	\$0.00	\$0.00
2005	PLAINVIEW ISD	\$15,778	\$236.67	\$236.67	\$0.00	\$0.00	\$0.00	\$0.00
2005	CITY OF PLAINVIEW	\$15,778	\$81.24	\$81.24	\$0.00	\$0.00	\$0.00	\$0.00
2005	HIGH PLAINS WATER DISTRICT	\$15,778	\$1.31	\$1.31	\$0.00	\$0.00	\$0.00	\$0.00
	2005 TOTAL:		\$397.36	\$397.36	\$0.00	\$0.00	\$0.00	\$0.00
2004	HIGH PLAINS WATER DISTRICT	\$15,778	\$1.31	\$1.31	\$0.00	\$0.00	\$0.00	\$0.00
2004	CITY OF PLAINVIEW	\$15,778	\$79.66	\$79.66	\$0.00	\$0.00	\$0.00	\$0.00
2004	PLAINVIEW ISD	\$15,778	\$228.78	\$228.78	\$0.00	\$0.00	\$0.00	\$0.00
2004	HALE COUNTY	\$15,778	\$76.16	\$76.16	\$0.00	\$0.00	\$0.00	\$0.00
2004	FARM TO MARKET	\$15,778	\$0.08	\$0.08	\$0.00	\$0.00	\$0.00	\$0.00
	2004 TOTAL:		\$385.99	\$385.99	\$0.00	\$0.00	\$0.00	\$0.00
2003	FARM TO MARKET	\$15,778	\$0.08	\$0.08	\$0.00	\$0.00	\$0.00	\$0.00
2003	HALE COUNTY	\$15,778	\$73.01	\$73.01	\$0.00	\$0.00	\$0.00	\$0.00
2003	PLAINVIEW ISD	\$15,778	\$216.16	\$216.16	\$0.00	\$0.00	\$0.00	\$0.00
2003	CITY OF PLAINVIEW	\$15,778	\$75.34	\$75.34	\$0.00	\$0.00	\$0.00	\$0.00
2003	HIGH PLAINS WATER DISTRICT	\$15,778	\$1.31	\$1.31	\$0.00	\$0.00	\$0.00	\$0.00
	2003 TOTAL:		\$365.90	\$365.90	\$0.00	\$0.00	\$0.00	\$0.00
2002	HIGH PLAINS WATER DISTRICT	\$15,778	\$1.33	\$1.33	\$0.00	\$0.00	\$0.00	\$0.00
2002	CITY OF PLAINVIEW	\$15,778	\$72.18	\$72.18	\$0.00	\$0.00	\$0.00	\$0.00
2002	PLAINVIEW ISD	\$15,778	\$216.16	\$216.16	\$0.00	\$0.00	\$0.00	\$0.00
2002	HALE COUNTY	\$15,778	\$73.01	\$73.01	\$0.00	\$0.00	\$0.00	\$0.00
2002	FARM TO MARKET	\$15,778	\$0.08	\$0.08	\$0.00	\$0.00	\$0.00	\$0.00
	2002 TOTAL:		\$362.76	\$362.76	\$0.00	\$0.00	\$0.00	\$0.00
2001	FARM TO MARKET	\$15,778	\$0.08	\$0.08	\$0.00	\$0.00	\$0.00	\$0.00
2001	HALE COUNTY	\$15,778	\$73.01	\$73.01	\$0.00	\$0.00	\$0.00	\$0.00
2001	PLAINVIEW ISD	\$15,778	\$206.69	\$206.69	\$0.00	\$0.00	\$0.00	\$0.00
2001	CITY OF PLAINVIEW	\$15,778	\$69.03	\$69.03	\$0.00	\$0.00	\$0.00	\$0.00
2001	HIGH PLAINS WATER DISTRICT	\$15,778	\$1.31	\$1.31	\$0.00	\$0.00	\$0.00	\$0.00
	2001 TOTAL:		\$350.12	\$350.12	\$0.00	\$0.00	\$0.00	\$0.00
2000	HIGH PLAINS WATER DISTRICT	\$15,778	\$1.33	\$1.33	\$0.00	\$0.00	\$0.00	\$0.00
2000	CITY OF PLAINVIEW	\$15,778	\$69.03	\$69.03	\$0.00	\$0.00	\$0.00	\$0.00
2000	PLAINVIEW ISD	\$15,778	\$206.69	\$206.69	\$0.00	\$0.00	\$0.00	\$0.00
2000	FARM TO MARKET	\$15,778	\$0.08	\$0.08	\$0.00	\$0.00	\$0.00	\$0.00
2000	HALE COUNTY	\$15,778	\$73.00	\$73.00	\$0.00	\$0.00	\$0.00	\$0.00
	2000 TOTAL:		\$350.13	\$350.13	\$0.00	\$0.00	\$0.00	\$0.00
1999	HALE COUNTY	\$15,778	\$72.64	\$72.64	\$0.00	\$0.00	\$0.00	\$0.00
1999	FARM TO MARKET	\$15,778	\$0.08	\$0.08	\$0.00	\$0.00	\$0.00	\$0.00
1999	PLAINVIEW ISD	\$15,778	\$201.96	\$201.96	\$0.00	\$0.00	\$0.00	\$0.00
1999	CITY OF PLAINVIEW	\$15,778	\$69.80	\$69.80	\$0.00	\$0.00	\$0.00	\$0.00
1999	HIGH PLAINS WATER DISTRICT	\$15,778	\$1.33	\$1.33	\$0.00	\$0.00	\$0.00	\$0.00

	1999 TOTAL:		\$345.81	\$345.81	\$0.00	\$0.00	\$0.00	\$0.00
1998	HIGH PLAINS WATER DISTRICT	\$15,778	\$1.32	\$1.32	\$0.00	\$0.00	\$0.00	\$0.00
1998	CITY OF PLAINVIEW	\$15,778	\$71.10	\$71.10	\$0.00	\$0.00	\$0.00	\$0.00
1998	PLAINVIEW ISD	\$15,778	\$201.96	\$201.96	\$0.00	\$0.00	\$0.00	\$0.00
1998	FARM TO MARKET	\$15,778	\$0.08	\$0.08	\$0.00	\$0.00	\$0.00	\$0.00
1998	HALE COUNTY	\$15,778	\$73.09	\$73.09	\$0.00	\$0.00	\$0.00	\$0.00
	1998 TOTAL:		\$347.55	\$347.55	\$0.00	\$0.00	\$0.00	\$0.00
1997	HALE COUNTY	\$15,778	\$73.08	\$73.08	\$0.00	\$0.00	\$0.00	\$0.00
1997	FARM TO MARKET	\$15,778	\$0.08	\$0.08	\$0.00	\$0.00	\$0.00	\$0.00
1997	PLAINVIEW ISD	\$15,778	\$200.38	\$200.38	\$0.00	\$0.00	\$0.00	\$0.00
1997	HIGH PLAINS WATER DISTRICT	\$15,778	\$1.33	\$1.33	\$0.00	\$0.00	\$0.00	\$0.00
1997	CITY OF PLAINVIEW	\$15,778	\$73.46	\$73.46	\$0.00	\$0.00	\$0.00	\$0.00
	1997 TOTAL:		\$348.33	\$348.33	\$0.00	\$0.00	\$0.00	\$0.00
2017	HIGH PLAINS WATER DISTRICT	\$15,050	\$1.04	\$1.04	\$0.00	\$0.00	\$0.00	\$0.00
2017	HALE COUNTY	\$15,050	\$89.57	\$89.57	\$0.00	\$0.00	\$0.00	\$0.00
2017	PLAINVIEW ISD	\$15,050	\$176.09	\$176.09	\$0.00	\$0.00	\$0.00	\$0.00
2017	CITY OF PLAINVIEW	\$15,050	\$95.00	\$95.00	\$0.00	\$0.00	\$0.00	\$0.00
2017	FARM TO MARKET	\$15,050	\$0.05	\$0.05	\$0.00	\$0.00	\$0.00	\$0.00
	2017 TOTAL:		\$361.75	\$361.75	\$0.00	\$0.00	\$0.00	\$0.00
2016	FARM TO MARKET	\$15,778	\$0.05	\$0.05	\$0.00	\$0.00	\$0.00	\$0.00
2016	HALE COUNTY	\$15,778	\$80.09	\$80.09	\$0.00	\$0.00	\$0.00	\$0.00
2016	CITY OF PLAINVIEW	\$15,778	\$99.21	\$99.21	\$0.00	\$0.00	\$0.00	\$0.00
2016	PLAINVIEW ISD	\$15,778	\$184.60	\$184.60	\$0.00	\$0.00	\$0.00	\$0.00
2016	HIGH PLAINS WATER DISTRICT	\$15,778	\$1.18	\$1.18	\$0.00	\$0.00	\$0.00	\$0.00
	2016 TOTAL:		\$365.13	\$365.13	\$0.00	\$0.00	\$0.00	\$0.00
2015	HIGH PLAINS WATER DISTRICT	\$15,778	\$1.27	\$1.27	\$0.00	\$0.00	\$0.00	\$0.00
2015	CITY OF PLAINVIEW	\$15,778	\$99.21	\$99.21	\$0.00	\$0.00	\$0.00	\$0.00
2015	PLAINVIEW ISD	\$15,778	\$164.09	\$164.09	\$0.00	\$0.00	\$0.00	\$0.00
2015	HALE COUNTY	\$15,778	\$77.60	\$77.60	\$0.00	\$0.00	\$0.00	\$0.00
2015	FARM TO MARKET	\$15,778	\$0.05	\$0.05	\$0.00	\$0.00	\$0.00	\$0.00
	2015 TOTAL:		\$342.22	\$342.22	\$0.00	\$0.00	\$0.00	\$0.00
2014	FARM TO MARKET	\$15,778	\$0.05	\$0.05	\$0.00	\$0.00	\$0.00	\$0.00
2014	HALE COUNTY	\$0	\$0.00	\$0.00	\$0.00	\$0.00	\$0.00	\$0.00
2014	HALE COUNTY	\$15,778	\$77.60	\$77.60	\$0.00	\$0.00	\$0.00	\$0.00
2014	CITY OF PLAINVIEW	\$15,778	\$95.27	\$95.27	\$0.00	\$0.00	\$0.00	\$0.00
2014	CITY OF PLAINVIEW	\$0	\$0.00	\$0.00	\$0.00	\$0.00	\$0.00	\$0.00
2014	PLAINVIEW ISD	\$0	\$0.00	\$0.00	\$0.00	\$0.00	\$0.00	\$0.00
2014	PLAINVIEW ISD	\$15,778	\$164.09	\$164.09	\$0.00	\$0.00	\$0.00	\$0.00
2014	FARM TO MARKET	\$0	\$0.00	\$0.00	\$0.00	\$0.00	\$0.00	\$0.00
2014	HIGH PLAINS WATER DISTRICT	\$0	\$0.00	\$0.00	\$0.00	\$0.00	\$0.00	\$0.00
2014	HIGH PLAINS WATER DISTRICT	\$15,778	\$1.27	\$1.27	\$0.00	\$0.00	\$0.00	\$0.00
	2014 TOTAL:		\$338.28	\$338.28	\$0.00	\$0.00	\$0.00	\$0.00
	CHROMATIN, INC TOTAL:		\$1407.38	\$1407.38	\$0.00	\$0.00	\$0.00	\$0.00
	PRODUCTION SEEDS PLUS TOTAL:		\$5970.39	\$5970.39	\$0.00	\$0.00	\$0.00	\$0.00
	GRAND TOTAL (ALL OWNERS):		\$7769.69	\$7769.69	\$0.00	\$0.00	\$0.00	\$0.00

NOTE: Penalty & Interest accrues every month on the unpaid tax and is added to the balance. Attorney fees may also increase your tax liability if not paid by July 1. If you plan to submit payment on a future date, make sure you enter the date and RECALCULATE to obtain the correct total amount due.

Questions Please Call (806) 293-4226

Hale CAD

Property Search Results > 25289 S&W SEED COMPANY HALE CO for Year 2019

Tax Year:

Property

Account

Property ID:	25289	Legal Description:	OT PLV BLK 60 LOT 5 E41'-6
Geographic ID:	S1164 -060-006	Zoning:	IND
Type:	Real	Agent Code:	ID:140934
Property Use Code:			
Property Use Description:			

Location

Address:	500 E 6TH PLAINVIEW, TX 79072	Mapsco:	
Neighborhood:	NONE	Map ID:	M-PLV68
Neighborhood CD:	N		

Owner

Name:	S&W SEED COMPANY HALE CO	Owner ID:	182734
Mailing Address:	403 SOUTH MONROE ST NEW DEAL, TX 79350	% Ownership:	100.0000000000%

Exemptions:

Values

(+) Improvement Homesite Value:	+	\$0	
(+) Improvement Non-Homesite Value:	+	\$0	
(+) Land Homesite Value:	+	\$0	
(+) Land Non-Homesite Value:	+	\$4,459	Ag / Timber Use Value
(+) Agricultural Market Valuation:	+	\$0	\$0
(+) Timber Market Valuation:	+	\$0	\$0

(=) Market Value:	=	\$4,459	
(-) Ag or Timber Use Value Reduction:	-	\$0	

(=) Appraised Value:	=	\$4,459	
(-) HS Cap:	-	\$0	

(=) Assessed Value:	=	\$4,459	

Taxing Jurisdiction

Owner: S&W SEED COMPANY HALE CO
 % Ownership: 100.0000000000%
 Total Value: \$4,459

Entity	Description	Tax Rate	Appraised Value	Taxable Value	Estimated Tax
C01	CITY OF PLAINVIEW	0.831800	\$4,459	\$4,459	\$37.09
CAD	CAD	0.000000	\$4,459	\$4,459	\$0.00
F01	FARM TO MARKET	0.000300	\$4,459	\$4,459	\$0.01

G01	HALE COUNTY	0.595200	\$4,459	\$4,459	\$26.54
S01	PLAINVIEW ISD	1.170000	\$4,459	\$4,459	\$52.17
W01	HIGH PLAINS WATER DISTRICT	0.006700	\$4,459	\$4,459	\$0.30
Total Tax Rate:		2.604000			
				Taxes w/Current Exemptions:	\$116.11
				Taxes w/o Exemptions:	\$116.11

Improvement / Building

No improvements exist for this property.

Land

#	Type	Description	Acres	Sqft	Eff Front	Eff Depth	Market Value	Prod. Value
1	UL	UNIMPROVED LOT	0.2920	12740.00	91.00	140.00	\$4,459	\$0

Roll Value History


Year	Improvements	Land Market	Ag Valuation	Appraised	HS Cap	Assessed
2019	\$0	\$4,459	0	4,459	\$0	\$4,459
2018	\$0	\$4,459	0	4,459	\$0	\$4,459
2017	\$0	\$4,459	0	4,459	\$0	\$4,459
2016	\$0	\$4,459	0	4,459	\$0	\$4,459
2015	\$0	\$4,459	0	4,459	\$0	\$4,459
2014	\$0	\$4,459	0	4,459	\$0	\$4,459
2013	\$0	\$4,459	0	4,459	\$0	\$4,459
2012	\$0	\$4,459	0	4,459	\$0	\$4,459
2011	\$0	\$4,459	0	4,459	\$0	\$4,459
2010	\$0	\$4,459	0	4,459	\$0	\$4,459
2009	\$0	\$4,459	0	4,459	\$0	\$4,459
2008	\$0	\$4,459	0	4,459	\$0	\$4,459
2007	\$0	\$4,459	0	4,459	\$0	\$4,459
2006	\$0	\$4,459	0	4,459	\$0	\$4,459
2005	\$0	\$4,459	0	4,459	\$0	\$4,459

Deed History - (Last 3 Deed Transactions)

#	Deed Date	Type	Description	Grantor	Grantee	Volume	Page	Deed Number
1	10/24/2018	WD	WARRANTY DEED	GLOBAL SORGHUM SOLUTIONS, LLC	S&W SEED COMPANY HALE CO	2018	3344	6
2	11/29/2017	WD	WARRANTY DEED	CHROMATIN, INC	GLOBAL SORGHUM SOLUTIONS, LLC	2017	3651	4
3	7/17/2014	WD	WARRANTY DEED	MARLEY FAMILY TRUST; JENNIFER L MARLEY & ETAL CO-TRUSTEES	CHROMATIN, INC	2014	2450	7

Tax Due

Property Tax Information as of 05/09/2019

Amount Due if Paid on: 

Year	Taxing Jurisdiction	Taxable Value	Base Tax	Base Taxes Paid	Base Tax Due	Discount / Penalty & Interest	Attorney Fees	Amount Due
2018	HIGH PLAINS WATER DISTRICT	\$4,459	\$0.30	\$0.30	\$0.00	\$0.00	\$0.00	\$0.00
2018	FARM TO MARKET	\$4,459	\$0.01	\$0.01	\$0.00	\$0.00	\$0.00	\$0.00
2018	PLAINVIEW ISD	\$4,459	\$52.17	\$52.17	\$0.00	\$0.00	\$0.00	\$0.00
2018	CITY OF PLAINVIEW	\$4,459	\$37.09	\$37.09	\$0.00	\$0.00	\$0.00	\$0.00
2018	HALE COUNTY	\$4,459	\$26.54	\$26.54	\$0.00	\$0.00	\$0.00	\$0.00
	2018 TOTAL:		\$116.11	\$116.11	\$0.00	\$0.00	\$0.00	\$0.00
	GLOBAL SORGHUM SOLUTIONS, LLC TOTAL:		\$116.11	\$116.11	\$0.00	\$0.00	\$0.00	\$0.00
2009	HALE COUNTY	\$4,459	\$21.92	\$21.92	\$0.00	\$0.00	\$0.00	\$0.00
2009	FARM TO MARKET	\$4,459	\$0.02	\$0.02	\$0.00	\$0.00	\$0.00	\$0.00
2009	PLAINVIEW ISD	\$4,459	\$46.37	\$46.37	\$0.00	\$0.00	\$0.00	\$0.00
2009	CITY OF PLAINVIEW	\$4,459	\$25.35	\$25.35	\$0.00	\$0.00	\$0.00	\$0.00
2009	HIGH PLAINS WATER DISTRICT	\$4,459	\$0.35	\$0.35	\$0.00	\$0.00	\$0.00	\$0.00
	2009 TOTAL:		\$94.01	\$94.01	\$0.00	\$0.00	\$0.00	\$0.00
2008	HIGH PLAINS WATER DISTRICT	\$4,459	\$0.35	\$0.35	\$0.00	\$0.00	\$0.00	\$0.00
2008	CITY OF PLAINVIEW	\$4,459	\$25.35	\$25.35	\$0.00	\$0.00	\$0.00	\$0.00
2008	PLAINVIEW ISD	\$4,459	\$46.37	\$46.37	\$0.00	\$0.00	\$0.00	\$0.00
2008	FARM TO MARKET	\$4,459	\$0.02	\$0.02	\$0.00	\$0.00	\$0.00	\$0.00
2008	HALE COUNTY	\$4,459	\$21.92	\$21.92	\$0.00	\$0.00	\$0.00	\$0.00
	2008 TOTAL:		\$94.01	\$94.01	\$0.00	\$0.00	\$0.00	\$0.00
2007	HALE COUNTY	\$4,459	\$22.06	\$22.06	\$0.00	\$0.00	\$0.00	\$0.00
2007	FARM TO MARKET	\$4,459	\$0.02	\$0.02	\$0.00	\$0.00	\$0.00	\$0.00
2007	PLAINVIEW ISD	\$4,459	\$46.37	\$46.37	\$0.00	\$0.00	\$0.00	\$0.00
2007	CITY OF PLAINVIEW	\$4,459	\$23.82	\$23.82	\$0.00	\$0.00	\$0.00	\$0.00
2007	HIGH PLAINS WATER DISTRICT	\$4,459	\$0.35	\$0.35	\$0.00	\$0.00	\$0.00	\$0.00
	2007 TOTAL:		\$92.62	\$92.62	\$0.00	\$0.00	\$0.00	\$0.00
2006	HIGH PLAINS WATER DISTRICT	\$4,459	\$0.37	\$0.37	\$0.00	\$0.00	\$0.00	\$0.00
2006	CITY OF PLAINVIEW	\$4,459	\$23.85	\$23.85	\$0.00	\$0.00	\$0.00	\$0.00
2006	PLAINVIEW ISD	\$4,459	\$61.09	\$61.09	\$0.00	\$0.00	\$0.00	\$0.00
2006	FARM TO MARKET	\$4,459	\$0.02	\$0.02	\$0.00	\$0.00	\$0.00	\$0.00
2006	HALE COUNTY	\$4,459	\$22.06	\$22.06	\$0.00	\$0.00	\$0.00	\$0.00
	2006 TOTAL:		\$107.39	\$107.39	\$0.00	\$0.00	\$0.00	\$0.00
2005	HALE COUNTY	\$4,459	\$22.06	\$22.06	\$0.00	\$0.00	\$0.00	\$0.00
2005	FARM TO MARKET	\$4,459	\$0.02	\$0.02	\$0.00	\$0.00	\$0.00	\$0.00
2005	PLAINVIEW ISD	\$4,459	\$66.89	\$66.89	\$0.00	\$0.00	\$0.00	\$0.00
2005	CITY OF PLAINVIEW	\$4,459	\$22.96	\$22.96	\$0.00	\$0.00	\$0.00	\$0.00
2005	HIGH PLAINS WATER DISTRICT	\$4,459	\$0.37	\$0.37	\$0.00	\$0.00	\$0.00	\$0.00
	2005 TOTAL:		\$112.30	\$112.30	\$0.00	\$0.00	\$0.00	\$0.00
2004	HIGH PLAINS WATER DISTRICT	\$4,459	\$0.37	\$0.36	\$0.00	\$0.00	\$0.00	\$0.00
2004	CITY OF PLAINVIEW	\$4,459	\$22.51	\$22.51	\$0.00	\$0.00	\$0.00	\$0.00
2004	PLAINVIEW ISD	\$4,459	\$64.66	\$64.66	\$0.00	\$0.00	\$0.00	\$0.00
2004	FARM TO MARKET	\$4,459	\$0.02	\$0.02	\$0.00	\$0.00	\$0.00	\$0.00
2004	HALE COUNTY	\$4,459	\$21.52	\$21.52	\$0.00	\$0.00	\$0.00	\$0.00
	2004 TOTAL:		\$109.08	\$109.07	\$0.00	\$0.00	\$0.00	\$0.00
2003	HALE COUNTY	\$4,459	\$20.63	\$20.01	\$0.00	\$0.00	\$0.00	\$0.00
2003	FARM TO MARKET	\$4,459	\$0.02	\$0.02	\$0.00	\$0.00	\$0.00	\$0.00
2003	PLAINVIEW ISD	\$4,459	\$61.09	\$61.09	\$0.00	\$0.00	\$0.00	\$0.00
2003	CITY OF PLAINVIEW	\$4,459	\$21.29	\$21.29	\$0.00	\$0.00	\$0.00	\$0.00
2003	HIGH PLAINS WATER DISTRICT	\$4,459	\$0.37	\$0.36	\$0.00	\$0.00	\$0.00	\$0.00
	2003 TOTAL:		\$103.40	\$102.77	\$0.00	\$0.00	\$0.00	\$0.00
2002	HIGH PLAINS WATER DISTRICT	\$4,459	\$0.37	\$0.36	\$0.00	\$0.00	\$0.00	\$0.00

2002	CITY OF PLAINVIEW	\$4,459	\$20.40	\$20.40	\$0.00	\$0.00	\$0.00	\$0.00
2002	PLAINVIEW ISD	\$4,459	\$61.09	\$61.09	\$0.00	\$0.00	\$0.00	\$0.00
2002	FARM TO MARKET	\$4,459	\$0.02	\$0.02	\$0.00	\$0.00	\$0.00	\$0.00
2002	HALE COUNTY	\$4,459	\$20.63	\$20.01	\$0.00	\$0.00	\$0.00	\$0.00
	2002 TOTAL:		\$102.51	\$101.88	\$0.00	\$0.00	\$0.00	\$0.00
2001	HALE COUNTY	\$4,459	\$20.63	\$20.01	\$0.00	\$0.00	\$0.00	\$0.00
2001	FARM TO MARKET	\$4,459	\$0.02	\$0.02	\$0.00	\$0.00	\$0.00	\$0.00
2001	PLAINVIEW ISD	\$4,459	\$58.41	\$58.41	\$0.00	\$0.00	\$0.00	\$0.00
2001	CITY OF PLAINVIEW	\$4,459	\$19.51	\$19.51	\$0.00	\$0.00	\$0.00	\$0.00
2001	HIGH PLAINS WATER DISTRICT	\$4,459	\$0.37	\$0.36	\$0.00	\$0.00	\$0.00	\$0.00
	2001 TOTAL:		\$98.94	\$98.31	\$0.00	\$0.00	\$0.00	\$0.00
2000	CITY OF PLAINVIEW	\$4,459	\$19.51	\$19.51	\$0.00	\$0.00	\$0.00	\$0.00
2000	HIGH PLAINS WATER DISTRICT	\$4,459	\$0.37	\$0.36	\$0.00	\$0.00	\$0.00	\$0.00
2000	PLAINVIEW ISD	\$4,459	\$58.41	\$58.41	\$0.00	\$0.00	\$0.00	\$0.00
2000	FARM TO MARKET	\$4,459	\$0.02	\$0.02	\$0.00	\$0.00	\$0.00	\$0.00
2000	HALE COUNTY	\$4,459	\$20.63	\$20.01	\$0.00	\$0.00	\$0.00	\$0.00
	2000 TOTAL:		\$98.94	\$98.31	\$0.00	\$0.00	\$0.00	\$0.00
1999	HALE COUNTY	\$4,459	\$20.53	\$19.91	\$0.00	\$0.00	\$0.00	\$0.00
1999	FARM TO MARKET	\$4,459	\$0.02	\$0.02	\$0.00	\$0.00	\$0.00	\$0.00
1999	PLAINVIEW ISD	\$4,459	\$57.08	\$57.08	\$0.00	\$0.00	\$0.00	\$0.00
1999	HIGH PLAINS WATER DISTRICT	\$4,459	\$0.37	\$0.36	\$0.00	\$0.00	\$0.00	\$0.00
1999	CITY OF PLAINVIEW	\$4,459	\$19.73	\$19.73	\$0.00	\$0.00	\$0.00	\$0.00
	1999 TOTAL:		\$97.73	\$97.10	\$0.00	\$0.00	\$0.00	\$0.00
1998	HIGH PLAINS WATER DISTRICT	\$4,459	\$0.37	\$0.36	\$0.00	\$0.00	\$0.00	\$0.00
1998	CITY OF PLAINVIEW	\$4,459	\$20.09	\$20.09	\$0.00	\$0.00	\$0.00	\$0.00
1998	PLAINVIEW ISD	\$4,459	\$57.08	\$57.08	\$0.00	\$0.00	\$0.00	\$0.00
1998	FARM TO MARKET	\$4,459	\$0.02	\$0.02	\$0.00	\$0.00	\$0.00	\$0.00
1998	HALE COUNTY	\$4,459	\$20.66	\$20.04	\$0.00	\$0.00	\$0.00	\$0.00
	1998 TOTAL:		\$98.22	\$97.59	\$0.00	\$0.00	\$0.00	\$0.00
1997	HALE COUNTY	\$4,459	\$20.65	\$20.03	\$0.00	\$0.00	\$0.00	\$0.00
1997	FARM TO MARKET	\$4,459	\$0.02	\$0.02	\$0.00	\$0.00	\$0.00	\$0.00
1997	PLAINVIEW ISD	\$4,459	\$56.63	\$56.63	\$0.00	\$0.00	\$0.00	\$0.00
1997	HIGH PLAINS WATER DISTRICT	\$4,459	\$0.37	\$0.36	\$0.00	\$0.00	\$0.00	\$0.00
1997	CITY OF PLAINVIEW	\$4,459	\$20.76	\$20.76	\$0.00	\$0.00	\$0.00	\$0.00
	1997 TOTAL:		\$98.43	\$97.80	\$0.00	\$0.00	\$0.00	\$0.00
2013	CITY OF PLAINVIEW	\$4,459	\$27.58	\$27.58	\$0.00	\$0.00	\$0.00	\$0.00
2013	HIGH PLAINS WATER DISTRICT	\$4,459	\$0.36	\$0.36	\$0.00	\$0.00	\$0.00	\$0.00
2013	FARM TO MARKET	\$4,459	\$0.01	\$0.01	\$0.00	\$0.00	\$0.00	\$0.00
2013	PLAINVIEW ISD	\$4,459	\$46.37	\$46.37	\$0.00	\$0.00	\$0.00	\$0.00
2013	HALE COUNTY	\$4,459	\$21.93	\$21.93	\$0.00	\$0.00	\$0.00	\$0.00
	2013 TOTAL:		\$96.25	\$96.25	\$0.00	\$0.00	\$0.00	\$0.00
2012	HALE COUNTY	\$4,459	\$21.93	\$21.93	\$0.00	\$0.00	\$0.00	\$0.00
2012	PLAINVIEW ISD	\$4,459	\$46.37	\$46.37	\$0.00	\$0.00	\$0.00	\$0.00
2012	FARM TO MARKET	\$4,459	\$0.01	\$0.01	\$0.00	\$0.00	\$0.00	\$0.00
2012	HIGH PLAINS WATER DISTRICT	\$4,459	\$0.34	\$0.34	\$0.00	\$0.00	\$0.00	\$0.00
2012	CITY OF PLAINVIEW	\$4,459	\$25.80	\$25.80	\$0.00	\$0.00	\$0.00	\$0.00
	2012 TOTAL:		\$94.45	\$94.45	\$0.00	\$0.00	\$0.00	\$0.00
2011	CITY OF PLAINVIEW	\$4,459	\$25.80	\$25.80	\$0.00	\$0.00	\$0.00	\$0.00
2011	HIGH PLAINS WATER DISTRICT	\$4,459	\$0.35	\$0.35	\$0.00	\$0.00	\$0.00	\$0.00
2011	FARM TO MARKET	\$4,459	\$0.01	\$0.01	\$0.00	\$0.00	\$0.00	\$0.00
2011	PLAINVIEW ISD	\$4,459	\$46.37	\$46.37	\$0.00	\$0.00	\$0.00	\$0.00
2011	HALE COUNTY	\$4,459	\$21.93	\$21.93	\$0.00	\$0.00	\$0.00	\$0.00
	2011 TOTAL:		\$94.46	\$94.46	\$0.00	\$0.00	\$0.00	\$0.00

2010	HALE COUNTY	\$4,459	\$21.93	\$21.93	\$0.00	\$0.00	\$0.00	\$0.00
2010	PLAINVIEW ISD	\$4,459	\$46.37	\$46.37	\$0.00	\$0.00	\$0.00	\$0.00
2010	FARM TO MARKET	\$4,459	\$0.01	\$0.01	\$0.00	\$0.00	\$0.00	\$0.00
2010	HIGH PLAINS WATER DISTRICT	\$4,459	\$0.35	\$0.35	\$0.00	\$0.00	\$0.00	\$0.00
2010	CITY OF PLAINVIEW	\$4,459	\$25.80	\$25.80	\$0.00	\$0.00	\$0.00	\$0.00
2010 TOTAL:			\$94.46	\$94.46	\$0.00	\$0.00	\$0.00	\$0.00
2017	HIGH PLAINS WATER DISTRICT	\$4,459	\$0.31	\$0.31	\$0.00	\$0.00	\$0.00	\$0.00
2017	PLAINVIEW ISD	\$4,459	\$52.17	\$52.17	\$0.00	\$0.00	\$0.00	\$0.00
2017	CITY OF PLAINVIEW	\$4,459	\$28.15	\$28.15	\$0.00	\$0.00	\$0.00	\$0.00
2017	HALE COUNTY	\$4,459	\$26.54	\$26.54	\$0.00	\$0.00	\$0.00	\$0.00
2017	FARM TO MARKET	\$4,459	\$0.01	\$0.01	\$0.00	\$0.00	\$0.00	\$0.00
2017 TOTAL:			\$107.18	\$107.18	\$0.00	\$0.00	\$0.00	\$0.00
2016	FARM TO MARKET	\$4,459	\$0.01	\$0.01	\$0.00	\$0.00	\$0.00	\$0.00
2016	HALE COUNTY	\$4,459	\$22.63	\$22.63	\$0.00	\$0.00	\$0.00	\$0.00
2016	CITY OF PLAINVIEW	\$4,459	\$28.04	\$28.04	\$0.00	\$0.00	\$0.00	\$0.00
2016	PLAINVIEW ISD	\$4,459	\$52.17	\$52.17	\$0.00	\$0.00	\$0.00	\$0.00
2016	HIGH PLAINS WATER DISTRICT	\$4,459	\$0.33	\$0.33	\$0.00	\$0.00	\$0.00	\$0.00
2016 TOTAL:			\$103.18	\$103.18	\$0.00	\$0.00	\$0.00	\$0.00
2015	HIGH PLAINS WATER DISTRICT	\$4,459	\$0.36	\$0.36	\$0.00	\$0.00	\$0.00	\$0.00
2015	PLAINVIEW ISD	\$4,459	\$46.37	\$46.37	\$0.00	\$0.00	\$0.00	\$0.00
2015	CITY OF PLAINVIEW	\$4,459	\$28.04	\$28.04	\$0.00	\$0.00	\$0.00	\$0.00
2015	HALE COUNTY	\$4,459	\$21.93	\$21.93	\$0.00	\$0.00	\$0.00	\$0.00
2015	FARM TO MARKET	\$4,459	\$0.01	\$0.01	\$0.00	\$0.00	\$0.00	\$0.00
2015 TOTAL:			\$96.71	\$96.71	\$0.00	\$0.00	\$0.00	\$0.00
2014	FARM TO MARKET	\$4,459	\$0.01	\$0.01	\$0.00	\$0.00	\$0.00	\$0.00
2014	HALE COUNTY	\$0	\$0.00	\$0.00	\$0.00	\$0.00	\$0.00	\$0.00
2014	HALE COUNTY	\$4,459	\$21.93	\$21.93	\$0.00	\$0.00	\$0.00	\$0.00
2014	CITY OF PLAINVIEW	\$4,459	\$26.92	\$26.92	\$0.00	\$0.00	\$0.00	\$0.00
2014	CITY OF PLAINVIEW	\$0	\$0.00	\$0.00	\$0.00	\$0.00	\$0.00	\$0.00
2014	PLAINVIEW ISD	\$0	\$0.00	\$0.00	\$0.00	\$0.00	\$0.00	\$0.00
2014	PLAINVIEW ISD	\$4,459	\$46.37	\$46.37	\$0.00	\$0.00	\$0.00	\$0.00
2014	FARM TO MARKET	\$0	\$0.00	\$0.00	\$0.00	\$0.00	\$0.00	\$0.00
2014	HIGH PLAINS WATER DISTRICT	\$0	\$0.00	\$0.00	\$0.00	\$0.00	\$0.00	\$0.00
2014	HIGH PLAINS WATER DISTRICT	\$4,459	\$0.36	\$0.36	\$0.00	\$0.00	\$0.00	\$0.00
2014 TOTAL:			\$95.59	\$95.59	\$0.00	\$0.00	\$0.00	\$0.00
CHROMATIN, INC TOTAL:			\$402.66	\$402.66	\$0.00	\$0.00	\$0.00	\$0.00
MARLEY, MARK & JENNIFER TOTAL:			\$379.62	\$379.62	\$0.00	\$0.00	\$0.00	\$0.00
STOCKTON, CHARLES ET AL TOTAL:			\$1307.58	\$1303.16	\$0.00	\$0.00	\$0.00	\$0.00
GRAND TOTAL (ALL OWNERS):			\$2205.97	\$2201.55	\$0.00	\$0.00	\$0.00	\$0.00

NOTE: Penalty & Interest accrues every month on the unpaid tax and is added to the balance. Attorney fees may also increase your tax liability if not paid by July 1. If you plan to submit payment on a future date, make sure you enter the date and RECALCULATE to obtain the correct total amount due.

Questions Please Call (806) 293-4226